

+NOTICE!!

These documents have been scanned!

Do not place un-scanned documents beneath this notice!

Do not remove this notice from this file!

GPO Jacket No. 560-102
Print Order 61549
Rise Business Services, LLC
Job=AZ15 9/23/2019



Box Number= AZ15274



Claim Begin-End: AMC027738-AMC028059

1 Initial Receipt



AZ15274-6

AMC027738-AMC028504

**NO
DOCUMENTS
FOUND**

NO DOCUMENTS FOUND
NO DOCUMENTS FOUND

NOTICE!!

These documents have been scanned!

Do not place un-scanned documents beneath this notice!

Do not remove this notice from this file!

GPO Jacket No. 560-102
Print Order 61549
Rise Business Services, LLC
Job=AZ15 9/23/2019



Box Number= AZ15274



Claim Begin-End: AMC027738-AMC028059

2 Correspondence



AZ15274-6

AMC027738-AMC028504



United States Department of the Interior

BUREAU OF LAND MANAGEMENT

Arizona State Office

One North Central Avenue, Suite 800

Phoenix, Arizona 85004-4427

www.blm.gov/az/

March 12, 2009



In Reply Refer To:
3800 (AZ-933) TS
AMC27738

CERTIFIED MAIL - RETURN RECEIPT REQUESTED No. 7008 2810 0000 6280 7887

DECISION

BHP COPPER INC
P.O. BOX 100
MIAMI, AZ 85539

: This decision affects those claims
: shown in the block below:
:

AMC28017
LIZARD #26

MINING CLAIMS DECLARED FORFEITED

The mining claims listed above have been declared forfeited for failure to file the required maintenance fee payment or small miner's maintenance fee waiver (waiver).

Claimants are required to pay an annual non-refundable maintenance fee of \$125, or submit a waiver, on or before September 1 of each year. These requirements were established by Title 30 United States Code (U.S.C.) 28-f-k, as amended, and Title 43 Code of Federal Regulations (CFR) 3834 and 3835.

Our records do not show receipt of a maintenance fee payment, or waiver received on or before September 1, 2008, for the 2009 assessment year, for the claims listed above. Therefore, the claims are forfeited.

This decision does not relieve you of the liability for reclamation of all areas disturbed by your activities on lands covered by the subject mining claim(s) and/or site(s). After you complete the reclamation, you must notify the authorized officer of the appropriate surface managing agency so that the authorized officer may conduct a final site inspection and determine whether you may be released from liability.

SENDER: COMPLETE THIS SECTION

- Complete items 1, 2, and 3. Also complete item 4 if Restricted Delivery is desired.
- Print your name and address on the reverse so that we can return the card to you.
- Attach this card to the back of the mailpiece, or on the front if space permits.

1. Article Addressed to:

**BHP COPPER INC
P.O. BOX 100
MIAMI, AZ 85539
AZ-933 TS AMC27738**

2. Article
(Title)

PS For

COMPLETE THIS SECTION ON DELIVERY

A. Signature

X *[Signature]*

- Agent
- Addressee

B. Received by (Printed Name)

ANICA S FLORES

C. Date of Delivery

3-13-09

D. Is delivery address different from item 1? Yes
If YES, enter delivery address below: No

3. Service Type

- Certified Mail
- Registered
- Insured Mail
- Express Mail
- Return Receipt for Merchandise
- C.O.D.

4. Restricted Delivery

Yes

02595-02-M-1540

If you fail to reclaim the land to the satisfaction of the authorized officer, the surface management agency may cite you for noncompliance under its surface management regulations.

For land administered by the Bureau of Land Management (BLM), if you fail to reclaim the land to the satisfaction of the authorized officer, as required in 43 CFR Subpart 3809, the BLM will issue an order of noncompliance under 43 CFR 3809.601(a). If you fail to comply with the noncompliance order, the BLM may take further action under 43 CFR 3809.604. Failure to conduct reclamation is a prohibited act that may subject you to criminal penalties. See 43 CFR 3809.605(h) and 43 CFR 3809.700.

This decision may be appealed to the Interior Board of Land Appeals, Office of the Secretary, in accordance with the regulations contained in 43 CFR, Part 4, and the enclosed Form 1842-1. If an appeal is taken, your notice of appeal must be filed in this office (at the above address) within 30 days from receipt of this decision. The appellant has the burden of showing that the decision appealed from is in error.


If you wish to file a petition pursuant to regulation 43 CFR 4.21 (58 FR 4939, January 19, 1993) for a stay of the effectiveness of this decision during the time that your appeal is being reviewed by the Board, the petition for a stay must accompany your notice of appeal. A petition for a stay is required to show sufficient justification based on the standards listed below. Copies of the notice of appeal and petition for a stay must also be submitted to each party named in this decision and to the Interior Board of Land Appeals and to the appropriate Office of the Solicitor (see 43 CFR 4.413) at the same time the original documents are filed with this office. If you request a stay, you have the burden of proof to demonstrate that a stay should be granted.

Standards for Obtaining a Stay

Except as otherwise provided by law or other pertinent regulation, a petition for a stay of a decision pending appeal shall show sufficient justification based on the following standards:

- (1) The relative harm to the parties if the stay is granted or denied,
- (2) The likelihood of the appellant's success on the merits,
- (3) The likelihood of immediate and irreparable harm if the stay is not granted, and
- (4) Whether the public interest favors granting the stay.

Please include your AMC serial number(s) on all correspondence. If additional information is required, please contact Tony Smith at 602-417-9355.



Alvin L. Burch
Group Administrator
Renewable and Mineral Resources

Enclosure

SENDER: COMPLETE THIS SECTION

- Complete items 1, 2, and 3. Also complete item 4 if Restricted Delivery is desired.
- Print your name and address on the reverse so that we can return the card to you.
- Attach this card to the back of the mailpiece, or on the front if space permits.

1. Article Addressed to:

OCT 29 2007

BHP Copper Inc.
1360 Post Oak Blvd Ste 150
Houston, Texas 77056
933(AB) AMC27738

2. Article Number

(Transfer from service label)

7006 2760 0005 5867 3284

COMPLETE THIS SECTION ON DELIVERY

A. Signature

X

Kim Taylor

 Agent Addressee

B. Received by (Printed Name)

C. Date of Delivery

D. Is delivery address different from item 1? YesIf YES, enter delivery address below: No


3. Service Type

 Certified Mail Express Mail Registered Return Receipt for Merchandise Insured Mail C.O.D.

4. Restricted Delivery? (Extra Fee)

 Yes

UNITED STATES POSTAL SERVICE



First-Class Mail
Postage & Fees Paid
USPS
Permit No. G-10

- Sender: Please print your name, address, and ZIP+4 in this box •

AZ
933

U.S. DEPARTMENT OF THE INTERIOR
BUREAU OF LAND MANAGEMENT
ARIZONA STATE OFFICE
ONE NORTH CENTRAL AVE. SUITE 800
PHOENIX, ARIZONA 85004-4427

ARIZONA
STATE OFFICE
PHOENIX, ARIZONA

2007 NOV - 4 P 6:44

RECEIVED
BUREAU OF
LAND MANAGEMENT



SENDER: COMPLETE THIS SECTION

- Complete items 1, 2, and 3. Also complete item 4 if Restricted Delivery is desired.
- Print your name and address on the reverse so that we can return the card to you.
- Attach this card to the back of the mailpiece, or on the front if space permits.

1. Article Addressed to: **OCT 29 2007**

**Carlota Copper Co.
 1306 Live Oak Street
 Miami, Arizona 85539
 933(AB) AMC27738**

2. Article Number

(Transfer from service label)

7006 2760 0005 5867 3291

COMPLETE THIS SECTION ON DELIVERY

A. Signature

X

Res Lopez

Agent

Addressee

B. Received by (Printed Name)

LIZ UPTAIN

C. Date of Delivery

10/29

D. Is delivery address different from item 1? Yes

If YES, enter delivery address below:

No

3. Service Type

Certified Mail

Express Mail

Registered

Return Receipt for Merchandise


Insured Mail

C.O.D.

4. Restricted Delivery? (Extra Fee)

Yes

UNITED STATES POSTAL SERVICE



First-Class Mail
Postage & Fees Paid
USPS
Permit No. G-10

- Sender: Please print your name, address, and ZIP+4 in this box •

AZ
933

**U.S. DEPARTMENT OF THE INTERIOR
BUREAU OF LAND MANAGEMENT
ARIZONA STATE OFFICE
ONE NORTH CENTRAL AVE. SUITE 800
PHOENIX, ARIZONA 85004-4427**

ARIZONA
STATE OFFICE
PHOENIX, ARIZONA

2007 OCT 31 A 11:32

RECEIVED
BUREAU OF
LAND MANAGEMENT



*A. Bunda
10/25/07
[Signature]
11/14/07*

In Reply Refer To:
3800 (AZ-933) AB
AMC27738

October 29, 2007

CERTIFIED MAIL - RETURN RECEIPT REQUESTED

✓ BHP Copper Inc.
1360 Post Oak Blvd Ste 150
Houston, Texas 77056
CM-RRR #7006 2760 0005 5867 3284

✓ Carlota Copper Co.
1306 Live Oak Street
Miami, Arizona 85539
CM-RRR #7006 2760 0005 5867 3291

Mining Claimants:

According to our records, the 2008 maintenance fee payment for AMC28018 was paid by BHP Billiton on August 13, 2007, and by Carlota Copper Co. on August 16, 2007. BLM cannot retain duplicate maintenance fee payments for a mining claim.

We require written notification from you as to what action you would like us to take. We can refund your maintenance fee payment or it can be applied to the next assessment year (2009 maintenance fee that is due on or before September 1, 2008).

If we do not receive a response within 30 days of your receipt of this letter, or if both claimants request a refund, we will retain the payment that was received in this office first and will refund any subsequent payments. The case file will be noted that both payments were timely received.

If additional information is required, please contact Amy Bunda at 602-417-9334. Please include your AMC serial numbers on all correspondence.

Sincerely,

/s/ Paul Buff

for Alvin L. Burch
Group Administrator
Renewable and Mineral Resources Group

No response from either

ABunda:pb:10/25/07

Refund Carlota payment 1/15/08 AB

Date: 10/25/07

ROUTING AND TRANSMITTAL SLIP

TO: (Name, office symbol, room number, building, Agency/Post)	Initials	Date
1. Amy Bunda (AZ 933)	a.B	10/25/07
2. Al Burch (AZ 932)	AB	10/24/07
3. Pauline Brown (AZ 933)	PS	OCT 29 2007
4.		
5.		
6.		
7.		
8.		
9.		

Action	File	Note and Return
Approval	For Clearance	Per Conversation
As Requested	For Correction	Prepare Reply
Circulate	For Your Information	See Me
Comment	Investigate	X Signature
x Coordination	Justify	

REMARKS:

DO NOT use this form as a RECORD of approvals, concurrences, disposal, clearances, and similar actions

From: (Name, org. symbol, Agency/Post) Amy Bunda Land Law Examiner, AZ933	Room No.
	Phone No. FTS x 334

OPTIONAL FORM 41 (Rev. 7/76)
Prescribed by GSA
FPMR (41 CFR) 101-11.206

Authorized Date01/15/2008

AZ BLM REFUND \$125 TO CARLOTA COPPER COMPANY FOR

Instructions to AccountsMULTIPLE PAYMENT OF 2008 MAINTENANCE FEES ON AMC28018

RECEIPT #1546617 AB

Login ID2393

Entry Date01/15/2008

Total Amount\$125.00

SENDER: COMPLETE THIS SECTION

- Complete items 1, 2, and 3. Also complete item 4 if Restricted Delivery is desired.
- Print your name and address on the reverse so that we can return the card to you.
- Attach this card to the back of the mailpiece, or on the front if space permits.

1. Article Addressed to: **JUL 13 2007**

John C. Lacy
2525 E. Broadway Blvd. #200
Tucson, Arizona 85716
933(RE) AMC27738

Article Number

(Transfer from service label)

7006 2760 0005 5867 2690

m 3811, February 2004

Domestic Return Receipt

102595-02-M-1540

COMPLETE THIS SECTION ON DELIVERY

A. Signature

X

Agent

Addressee

B. Received by (Printed Name)

C. Date of Delivery

D. Is delivery address different from item 1? Yes
 If YES, enter delivery address below: No

3. Service Type

Certified Mail

Express Mail

Registered

Return Receipt for Merchandise

Insured Mail


C.O.D.

4. Restricted Delivery? (Extra Fee)

Yes

RECEIVED
 BUREAU OF
 AND MANAGEMENT
 ARIZONA
 STATE OF
 PHOENIX, ARIZONA
 2007 JUL 18 PM 3:30

UNITED STATES POSTAL SERVICE
TUCSON AZ 857



First-Class Mail
Postage & Fees Paid
USPS
Permit No. G-10

AZ
17 JUL 2007 PM 4 T
933

• Sender: Please print your name, address, and ZIP+4 in this box •

**U.S. DEPARTMENT OF THE INTERIOR
BUREAU OF LAND MANAGEMENT
ARIZONA STATE OFFICE
ONE NORTH CENTRAL AVE. SUITE 800
PHOENIX, ARIZONA 85004-4427**

SENDER: COMPLETE THIS SECTION

- Complete items 1, 2, and 3. Also complete item 4 if Restricted Delivery is desired.
- Print your name and address on the reverse so that we can return the card to you.
- Attach this card to the back of the mailpiece, or on the front if space permits.

1. Article Addressed to:

JUL 13 2007

Carlota Copper Co.
1306 Live Oak St.
P.O. Box 1009
Miami, Arizona 85339
933(RE) AMC27738

ARIZONA STATE OFFICE
 JUL 19 P 1:34
 RECEIVED
 BUREAU OF
 MANAGEMENT

COMPLETE THIS SECTION ON DELIVERY

A. Signature

X *[Handwritten Signature]*

Agent
 Addressee

B. Received by (Printed Name)

LIZ UPTAIN

C. Date of Delivery

7/18

D. Is delivery address different from item 1? Yes

If YES, enter delivery address below: No

3. Service Type

Certified Mail Express Mail
 Registered Return Receipt for Merchandise
 Insured Mail C.O.D.

4. Restricted Delivery? (Extra Fee) Yes


2. Article Number

(Transfer from service label)

7006 2760 0005 5867 2683

PHOENIX AZ 850
UNITED STATES POSTAL SERVICE

18 JUL 2007 PM 4 L



First-Class Mail
Postage & Fees Paid
USPS
Permit No. G-10

• **AZ** Sender: Please print your name, address, and ZIP+4 in this box •

933

**U.S. DEPARTMENT OF THE INTERIOR
BUREAU OF LAND MANAGEMENT
ARIZONA STATE OFFICE
ONE NORTH CENTRAL AVE. SUITE 800
PHOENIX, ARIZONA 85004-4427**

SENDER: COMPLETE THIS SECTION

- Complete items 1, 2, and 3. Also complete item 4 if Restricted Delivery is desired.
- Print your name and address on the reverse so that we can return the card to you.
- Attach this card to the back of the mailpiece, or on the front if space permits.

1. Article Addressed to:

BHP Copper Inc.
P.O. Box 100
Miami, Arizona 85339
933(RE) AMC27738

2. Article Number

(Transfer from service label)

7006 2760 0005 5867 2676

COMPLETE THIS SECTION ON DELIVERY

A. Signature

x *Donald W. Lee* Agent AddresseeB. Received by (*Printed Name*)*DONALD W LEE*

C. Date of Delivery

D. Is delivery address different from item 1? Yes

If YES, enter delivery address below:

 No

3. Service Type


 Certified Mail Express Mail Registered Return Receipt for Merchandise Insured Mail C.O.D.4. Restricted Delivery? (*Extra Fee*) Yes

JUL 13 2007

JUL 19 P 1:34

RECEIVED
BUREAU OF
MANAGEMENT

UNITED STATES POSTAL SERVICE



First-Class Mail
Postage & Fees Paid
USPS
Permit No. G-10

AZ
• Sender: Please print your name, address, and ZIP+4 in this box •

933

**U.S. DEPARTMENT OF THE INTERIOR
BUREAU OF LAND MANAGEMENT
ARIZONA STATE OFFICE
ONE NORTH CENTRAL AVE. SUITE 800
PHOENIX, ARIZONA 85004-4427**



mykon
7/13/07
REC *7/19/07*

July 13, 2007

In Reply Refer To:
3800 (AZ-933) RE
AMC27738

CERTIFIED MAIL – RETURN RECEIPT REQUESTED

NOTICE

BHP Copper Inc.	:	AMC28018
P.O. Box 100	:	Lizard #27
Miami, Arizona 85339	:	
CM-RRR #7006 2760 0005 5867 2676	:	
	:	
Carlota Copper Co.	:	
1306 Live Oak St.	:	
P.O. Box 1009	:	
Miami, Arizona 85339	:	
CM-RRR #7006 2760 0005 5867 2683	:	
	:	
John C. Lacy	:	
2525 E. Broadway Blvd. #200	:	
Tucson, Arizona 85716	:	
CM-RRR #7006 2760 0005 5867 2690	:	

Notice of Duplicate Payment for
Annual Maintenance Fees

According to our records, the 2007 maintenance fee payment for the above listed mining claim was paid by BHP Billiton for BHP Copper, on August 1, 2006, and Carlota Copper Co. on August 21, 2006. BLM cannot retain duplicate maintenance fee payments for a mining claim.

We require written notification from you as to what action you would like us to take. We can refund your maintenance fee payment or it can be applied to the next assessment year (2008 maintenance fee that is due on or before September 1, 2007).

If we do not receive a response within 30 days of your receipt of this letter, or if both claimants request a refund, we will retain the payment that was received in this office first and will refund any subsequent payment(s). The case file will be noted that both payments were timely received.

Please include your AMC serial numbers on all correspondence. If additional information is required, please contact Rod Ebert at 602-417-9397.

Sincerely,

/s/ **MOON HOM**

asm Alvin L. Burch
Group Administrator
Renewable and Mineral Resources Group

REbert:pb:07/09/07

Date: July 9, 2007

ROUTING AND TRANSMITTAL SLIP

TO: (Name, office symbol, room number, building, Agency/Post)	Initials	Date
1. Rod Ebert (AZ 933)	RE	7/9/07
2. Alvin Burch (AZ 933)	mt	7/13/07
3. Pauline Brown (AZ 933)	PB	7/16/07
4.		
5.		
6.		
7.		
8.		
9.		

	Action	File	Note and Return
	Approval	For Clearance	Per Conversation
	As Requested	For Correction	Prepare Reply
	Circulate	For Your Information	See Me
	Comment	Investigate	X Signature
x	Coordination	Justify	

REMARKS:

DO NOT use this form as a RECORD of approvals, concurrences, disposal, clearances, and similar actions

From: (Name, org. symbol, Agency/Post) Rod Ebert Legal Instrument Examiner, AZ933	Room No.
	Phone No. FTS x 397

OPTIONAL FORM 41 (Rev. 7/76)
Prescribed by GSA
FPMR (41 CFR) 101-11.206

After recording return to:
Rob Krohn
P.O. Box 100
Miami Az. 85539

Amc 27738
Amc 215329

**RELINQUISHMENT
OF
UNPATENTED MINING CLAIMS**

Date: July 9, 2007

To Whom It May Concern:

The following is a list of unpatented lode claims in which BHP Copper Inc. Pinto Valley Operations hereby files relinquishment. This relinquishment applies to each claim listed hereof in the attachment "A". If you have, any questions please feel free to give Dan Mead a call at 520-419-2622.

Sincerely Yours;



Rob Krohn
Chief Mining Engineer
BHP Copper Inc.
Pinto Valley Operations
Miami, Az. 85539

RECEIVED
B.L.M. AZ STATE OFFICE
2007 JUL 10 A 10: 22
PHOENIX, ARIZONA

ENTERED INTO COMPUTER

7/25/2007 AB

Exhibit A

BLM Serial No.	Name	Docket	Book	Page	Section	Township	Range
AMC 27746	Pinon		47	149	20	1N	14E
AMC 27744	Copper Bottom No. 3		43	416	29	1N	14E
AMC 27745	Copper Bottom No. 4		43	417	29	1N	14E
AMC 27756	Hill No. 1	280		9	29	1N	14E
AMC 215342	D14	606		183	32	1N	14E
AMC 215343	D15	606		185	32	1N	14E

RECEIVED
B.L.M. AZ STATE OFFICE
2001 JUL 10 A 10: 22
PHOENIX, ARIZONA

SENDER: COMPLETE THIS SECTION

- Complete items 1, 2, and 3. Also complete item 4 if Restricted Delivery is desired.
- Print your name and address on the reverse so that we can return the card to you.
- Attach this card to the back of the mailpiece, or on the front if space permits.

1. Article Addressed to: **AUG 02 2005**

**BHP COPPER INC
 BOX 100
 MIAMI, AZ 85539
 AMC27738**

2. Article Number
 (Transfer from service label)

7004 2510 0005 1293 7789

COMPLETE THIS SECTION ON DELIVERY

A. Signature Agent
 Addressee
Donald W. Lee

B. Received by (Printed Name)
Donald W. Lee



C. Date of Delivery
8/4/05

D. Is delivery address different from item 1? Yes
 No
 If YES, enter delivery address below:

3. Service Type
 Certified Mail Express Mail
 Registered Return Receipt for Merchandise
 Insured Mail C.O.D.

4. Restricted Delivery? (Extra Fee) Yes

UNITED STATES POSTAL SERVICE



First-Class Mail
Postage & Fees Paid
USPS
Permit No. G-10

• Sender: Please print your name, address, and ZIP+4 in this box •

RECEIVED
BUREAU OF
LAND MANAGEMENT

2005 AUG - 4 P 11: 08

ARIZONA
STATE OFFICE
PHOENIX, ARIZONA

BUREAU OF LAND MANAGEMENT
ARIZONA STATE OFFICE
220 NORTH CENTRAL AVENUE
PHOENIX, AZ 85004-2203

9337

047





United States Department of the Interior

BUREAU OF LAND MANAGEMENT
Arizona State Office
222 North Central Avenue
Phoenix, AZ 85004
www.az.blm.gov



In Reply Refer To:
3800 (AZ-933) AB
AMC27738

August 2, 2005

CERTIFIED MAIL – RETURN RECEIPT REQUESTED

NOTICE

BHP COPPER INC
BOX 100
MIAMI, AZ 85539

Additional Fees Required

Your maintenance fee payment for the 2006 assessment year, in the amount of \$100.00 per claim, has been received.

In accordance with 30 U.S.C. 28j(c)(3), 43 CFR 3834, and 70 FR 38192, July 1, 2005, the maintenance fees for mining claims have increased from \$100.00 per claim to \$125.00 per claim. Therefore you are required to submit a supplemental payment in the amount of \$25.00 per claim within 30 days of receipt of this Notice or your claim(s) will be declared forfeited.

Please include your Arizona Mining Claim (AMC) serial number(s) and claim name(s) when submitting the additional fees.

Sincerely,

Ivy J. Garcia
Group Administrator,
Lands/Minerals Adjudication and Withdrawals

Add'l fees paid. AB

Base Metals

RECEIVED
BUREAU OF
LAND MANAGEMENT

2002 AUG 30 A 10: 30

ARIZONA
STATE OFFICE
PHOENIX, ARIZONA

27738

28542



bhpbilliton

BHP Copper Inc.
PO Box 100
Miami, AZ 85539
Tel: 928-473-6200
Fax: 928-473-6387
bhpbilliton.com

28 August 2002

U. S. Department of the Interior
Bureau of Land Management
Records Section
222 N. Central Avenue
Phoenix, AZ 85011

Re: Declaration of Abandonment of Mining Claims

To whom it may concern:

Enclosed please find a Declaration of Abandonment for 129 unpatented mining claims.

If you have any questions or need additional information, please call Rob Krohn at 1-928-473-6372.

Sincerely,


Jesse Gage
Operations Manager

cc: file

ENTERED INTO COMPUTER

8/30/02 RB

RECEIVED
BUREAU OF
LAND MANAGEMENT

2002 AUG 30 A 10:30

ARIZONA
STATE OFFICE
PHOENIX

DECLARATION OF ABANDONMENT
OF MINING CLAIMS

KNOW ALL MEN BY THESE PRESENTS:

That **BHP BILLITON, PINTO VALLEY OPERATIONS, BHP COPPER INC.**, a Delaware corporation qualified to transact business in the State of Arizona, does hereby abandon all claim to those certain unpatented mining claims situated in the Globe Mining District, sometimes known as Globe-Miami Mining District, in Gila County, State of Arizona, and releases and discharges the lands covered by the location in notices posted and recorded in connection therewith from any and all claims or rights it might have under the laws of the United States or the State of Arizona pertaining to the location of said unpatented lode mining claims so abandoned, together with the numbers of the Dockets, Books and Pages of Official Records where their respective location notices are recorded in the office of the County Recorder of said Gila County, Arizona and serial numbers of said claims recorded in the Bureau of Land Management, are as follows to wit:

<u>BLM Serial Number</u>	<u>Name</u>	<u>Docket</u>	<u>Book</u>	<u>Page</u>
AMC 27766	Robs No. 3	285		473
AMC 27767	Robs No. 4	285		474
AMC 27768	Robs No. 5	285		475
AMC 27769	Robs No. 10	285		480
AMC 27770	Robs No. 11	285		481
AMC 27771	Robs No. 12	285		482
AMC 27772	Robs No. 13	285		483
AMC 27773	Robs No. 14	285		484
AMC 27774	Robs No. 15	285		485
AMC 27775	Robs No. 16	285		486
AMC 27776	Robs No. 17	285		487
AMC 27777	Robs No. 18	285		488
AMC 27778	Robs No. 19	285		489
AMC 27779	Robs No. 20	285		490
AMC 27780	Robs No. 21	285		491
AMC 27781	Robs No. 22	285		492

RECEIVED
BUREAU OF
LAND MANAGEMENT

**BLM Serial
Number**

Name

Docket

Book

Page

AMC 27782	Robs No. 23	285		493
AMC 27783	Robs No. 24	285		494
AMC 27784	Robs No. 25	285		495
AMC 27785	Robs No. 26	285		496
AMC 27786	Robs No. 27	285		497
AMC 27787	Robs No. 28	285		498
AMC 27788	Robs No. 29	285		499
AMC 27789	Robs No. 30	285		500
AMC 27790	Robs No. 31	285		501
AMC 27791	Robs No. 32	285		502
AMC 27792	Robs No. 7 Relocated	343		206
AMC 27793	Independence		41	160
	Amended		42	114
AMC 27794	Enterprise		46	434
AMC 27795	Enterprise No. 2		41	313
AMC 27796	Enterprise No. 3		41	313
AMC 27797	Silver Bar		46	435
	Amended		42	115
AMC 28542	Ash 5	325		47
AMC 27808	Ash 7	325		48
AMC 27809	Ash 8	325		49
AMC 27810	Ash 9	325		50
AMC 27811	Ash 10	325		51
AMC 27812	Ash 11	325		52
AMC 27813	Ash 12	325		53
AMC 27814	Ash 13	325		54
AMC 27815	Ash 14	325		55
AMC 27816	Ash 15	325		56
AMC 27818	Ash 17	325		58
AMC 27819	Ash 18	325		59
AMC 27820	Ash 19	325		60
AMC 27821	Ash 20	325		61
AMC 27822	Ash 21	325		62
AMC 27823	Ash 22	325		63
AMC 27824	Ash 23	325		64
AMC 27825	Ash 24	325		65
AMC 27826	Ash 25	325		66
AMC 27827	Ash 26	325		67
AMC 27828	Ash 27	325		68
AMC 27829	Ash 28	325		69
AMC 27830	Ash 29	325		70
AMC 27831	Ash 30	325		71
AMC 27832	Ash 31	325		72
AMC 27833	Ash 32	325		73
AMC 27834	Ash 33	325		74
AMC 27835	Ash 34	325		75
AMC 27836	Ash 35	325		76

2002 AUG 30 A 10:30

ARIZONA
STATE OFFICE
PHOENIX, ARIZONA

RECEIVED
BUREAU OF
LAND MANAGEMENT

2002 AUG 30 A 10: 30

ARIZONA
STATE OFFICE
PHOENIX, ARIZONA

<u>BLM Serial Number</u>	<u>Name</u>	<u>Docket</u>	<u>Book</u>	<u>Page</u>
AMC 27837	Ash 36	325		77
AMC 27838	Ash 37	325		78
AMC 27839	Ash 38	325		79
AMC 27840	Ash 39	325		80
AMC 27841	Ash 40	325		81
AMC 27842	Ash 41	325		82
AMC 27843	Ash 42	325		83
AMC 27844	Ash 43	325		84
AMC 27845	Ash 44	325		85
AMC 27846	Ash 45	325		86
AMC 27847	Ash 46	325		87
AMC 27848	Ash 47	325		88
AMC 27849	Ash 48	325		89
AMC 27850	Ash 49	325		90
AMC 27851	Ash 64	325		91
AMC 27852	Ash 65	325		92
AMC 27853	Ash 66	325		93
AMC 27854	Ash 67	325		94
AMC 27855	Ash 68	325		95
AMC 27856	Ash 69	325		96
AMC 27857	Ash 70	325		97
AMC 27858	Ash 71	325		98
AMC 27859	Ash 72	325		99
AMC 27860	Ash 73	325		100
AMC 27861	Ash 74	325		101
AMC 27862	Ash 75	325		102
AMC 27863	Ash 76	325		103
AMC 27864	Ash 77	325		104
AMC 27865	Ash 78	325		105
AMC 27866	Ash 79	325		106
AMC 27867	Ash 80	325		107
AMC 27868	Ash 81	325		108
AMC 27869	Ash 82	325		109
AMC 27870	Ash 83	325		110
AMC 27871	Ash 84	325		111
AMC 27872	Ash 85	325		112
AMC 27873	Ash 86	325		113
AMC 27874	Ash 87	325		114
AMC 27875	Ash 88	325		115
AMC 27876	Ash 89	325		116
AMC 27877	Ash 90	325		117
AMC 27878	Ash 91	325		118
AMC 27879	Ash 92	325		119
AMC 27880	Ash 93	325		120
AMC 27881	Ash 94	325		121
AMC 27883	Ash 96	325		123
AMC 27884	Ash 97	325		124

RECEIVED
BUREAU OF
LAND MANAGEMENT

2002 AUG 30 A 10:30

ARIZONA
STATE OFFICE
PHOENIX, ARIZONA

<u>BLM Serial Number</u>	<u>Name</u>	<u>Docket</u>	<u>Book</u>	<u>Page</u>
AMC 27885	Ash 98	325		125
AMC 27886	Ash 99	325		126
AMC 27887	Ash 100	325		127
AMC 27888	Ash 101	325		128
AMC 27889	Ash 102	325		129
AMC 27890	Ash 103	325		130
AMC 27891	Ash 104	325		131
AMC 27892	Ash 105	325		132
AMC 27893	Ash 106	325		133
AMC 27894	Ash 107	325		134
AMC 27895	Ash 108	325		135
AMC 27896	Ash 109	325		136
AMC 27897	Ash 110	325		137
AMC 27898	Ash 111	325		138
AMC 27899	Ash 112	325		139
AMC 27900	Ash 113	325		140
AMC 27901	Ash 114	325		141
AMC 27902	Ash 115	325		142
AMC 27903	Ash 200	355		176
AMC 27904	Ash 201	355		177
AMC 27905	Ash 202	355		178


Dated this 29 day of AUGUST, 2002.

BHP Billiton, Pinto Valley Operations
BHP COPPER INC.



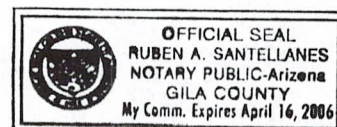
Jesse Gage
Operations Manager

SUBSCRIBED AND SWORN to before me this 29 day of August, 2002.



Notary

My commission Expires: April 16, 2002





United States Department of the Interior

BUREAU OF LAND MANAGEMENT

Arizona State Office
222 North Central Avenue
Phoenix, AZ 85004-2203

In reply refer to:

Certified Mail - Return Receipt Requested

October 26, 2001

3800 (957) MH
AMC 27738

L. Steve Wagner, Legal Counsel
Carlota Copper Company
P.O. Box 612
Brighton, Colorado 80601

Daniel L. Mead, Land Manager BHP/Billiton
BHP Copper, Inc.
P.O. Box M
San Manuel, Arizona 85631

Gentlemen:

According to our records, the 2002 maintenance fee payment for AMC28018 was paid by BHP Copper, Inc. on August 3, 2001, and Carlota Copper Company on August 20, 2001.

Please review your records, check one of the actions below, sign, date and return a copy of this letter to us (a duplicate is provided for your records).

- 1) Please authorize a refund to BHP Copper, Inc.
- 2) Please authorize a refund to Carlota Copper Company
- 3) Please apply the duplicate payment to the year 2003 maintenance fee due on or before September 1, 2002
- 4) Please leave the duplicate 2002 payment and note the files.

L. Steve Wagner
Remitter's Signature

Nov. 1, 2001
Date

RECEIVED
BUREAU OF
LAND MANAGEMENT
2001 NOV -5 A 9:47
ARIZONA
STATE OFFICE
PHOENIX, ARIZONA

The payment will be considered a duplicate and the files so noted if you do not respond within 30 days of receipt of this letter. If additional information is required, please contact Mary Hyde at (602) 417-9356

Sincerely,

Ivy J. Garcia

for

Ivy J. Garcia
Group Administrator
Lands and Minerals Adjudication

Enclosure

ARIZONA
STATE OFFICE
PHOENIX, ARIZONA

2001 NOV -5 A 9:47

RECEIVED
BUREAU OF
LAND MANAGEMENT



United States Department of the Interior

BUREAU OF LAND MANAGEMENT

Arizona State Office

222 North Central Avenue

Phoenix, AZ 85004-2203

In reply refer to:

Certified Mail - Return Receipt Requested

October 26, 2001

3800 (957) MH

AMC 27738

L. Steve Wagner, Legal Counsel
Carlota Copper Company
P.O. Box 612
Brighton, Colorado 80601


Daniel L. Mead, Land Manager BHP/Billiton
BHP Copper, Inc.
P.O. Box M
San Manuel, Arizona 85631

Gentlemen:

According to our records, the 2002 maintenance fee payment for AMC28018 was paid by BHP Copper, Inc. on August 3, 2001, and Carlota Copper Company on August 20, 2001.

Please review your records, check one of the actions below, sign, date and return a copy of this letter to us (a duplicate is provided for your records).

- 1) Please authorize a refund to BHP Copper, Inc.
- 2) Please authorize a refund to Carlota Copper Company
- 3) Please apply the duplicate payment to the year 2003 maintenance fee due on or before September 1, 2002
- 4) Please leave the duplicate 2002 payment and note the files.


Remitter's Signature

11-8-01
Date

The payment will be considered a duplicate and the files so noted if you do not respond within 30 days of receipt of this letter. If additional information is required, please contact Mary Hyde at (602) 417-9356

Sincerely,

Ivy J. Garcia

for

Ivy J. Garcia
Group Administrator
Lands and Minerals Adjudication

Enclosure

[Handwritten mark]



United States Department of the Interior

BUREAU OF LAND MANAGEMENT

Arizona State Office
222 North Central Avenue
Phoenix, AZ 85004-2203

In reply refer to:

3800 (957) MH
AMC 27738

February 20, 2001

RECEIVED
BUREAU OF
LAND MANAGEMENT
2001 MAR -5 A 10:19
ARIZONA
STATE OFFICE
PHOENIX, ARIZONA

Certified Mail - Return Receipt Requested

Carlota Copper Company
% L. Steve Wagner
14360 County Hills Drive
Brighton, Colorado 80601

BHP Copper, Inc.
P.O. Box M
San Manuel, Arizona 85631

Gentlemen:

According to our records, the 2001 maintenance fee payment for AMC 28018 was paid by BHP Copper, Inc. on July 27, 2000, and Carlota Copper Company on August 18, 2000.

Please review your records, check one of the actions below, sign, date and return a copy of this letter to us (a duplicate is provided for your records).

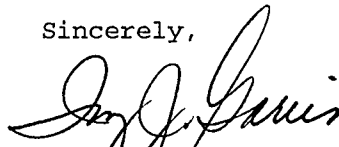
- 1) Please authorize a refund to BHP Copper, Inc.
- 2) Please authorize a refund to Carlota Copper Company
- 3) Please apply the duplicate payment to the year 2002 maintenance fee due on or before September 1, 2001
- 3) Please leave the duplicate 2001 payment and note the files.

L. Steve Wagner
Remitter's Signature

2/28/01
Date

The payment will be considered a duplicate and the files so noted if you do not respond within 30 days of receipt of this letter. If additional information is required, please contact Mary Hyde at (602) 417-9356.

Sincerely,

A handwritten signature in cursive script, appearing to read "Ivy J. Garcia".

Ivy J. Garcia
Supervisor, Lands and Minerals
Operations

Enclosure

SENDER: COMPLETE THIS SECTION

- Complete items 1, 2, and 3. Also complete item 4 if Restricted Delivery is desired.
- Print your name and address on the reverse so that we can return the card to you.
- Attach this card to the back of the mailpiece, or on the front if space permits.

1. Article Addressed to:

Carlota Copper Company
% L. Steve Wagner
14360 Country Hills Drive
Brighton, Colorado 80601
(957) AMC 27738 MH

2. Article Number (*Copy from service label*)**COMPLETE THIS SECTION ON DELIVERY**A. Received by (*Please Print Clearly*)

L. Steve Wagner

B. Date of Delivery

2/27/01

C. Signature

X L. Steve Wagner

 Agent Addressee

D. Is delivery address different from item 1?

 Yes

If YES, enter delivery address below:



 No

3. Service Type

 Certified Mail Express Mail Registered Return Receipt for Merchandise Insured Mail C.O.D.4. Restricted Delivery? (*Extra Fee*) Yes

UNITED STATES POSTAL SERVICE

ISS #1 DENVER, CO. PAID 10.25 02/28/01 755 #1



First-Class Mail
Postage & Fees Paid
USPS
Permit No. G-10

• Sender: Please print your name, address, and ZIP+4 in this box •


BUREAU OF LAND MANAGEMENT
ARIZONA STATE OFFICE
222 NORTH CENTRAL AVENUE
PHOENIX, AZ 85004-2203

ARIZONA STATE OFFICE
PHOENIX, ARIZONA

2001 MAR 25 A 10:18

RECEIVED
BUREAU OF
LAND MANAGEMENT

22



27938

RECEIVED
B.L.M. AZ STATE OFFICE

JUN 04 1987

7:45 A.M.
PHOENIX, ARIZONA

DECLARATION OF ABANDONMENT
OF MINING CLAIMS

KNOW ALL MEN BY THESE PRESENTS:

That **MAGMA COPPER COMPANY, PINTO VALLEY DIVISION**, a Delaware corporation qualified to transact business in the State of Arizona, does hereby abandon all claim to those certain unpatented lode mining claims situated in the Globe Mining District, sometimes known as Globe-Miami Mining District, in Gila County, State of Arizona, and releases and discharges the lands covered by the location in notices posted and recorded in connection therewith from any and all claims or rights it might have under the laws of the United States or the State of Arizona pertaining to the location of said unpatented lode mining claims so abandoned, together with the numbers of the Dockets and pages of Official Records where their respective location notices are recorded in the office of the County Recorder of said Gila County, Arizona and serial numbers of said claims recorded in the Bureau of Land Management, are as follows, to wit:

<u>NAME</u>	<u>DOCKET</u>	<u>PAGE</u>	<u>BLM SERIAL NUMBERS</u>
Peak No. 1	265	633	AMC 27906
Peak No. 2	265	634	AMC 27907
Peak No. 3	265	635	AMC 27908
Peak No. 5	275	809	AMC 27910
Peak No. 6	275	810	AMC 27911
Peak No. 7	275	811	AMC 27912
Peak No. 8	275	812	AMC 27913
Peak No. 9	275	813	AMC 27914
Peak No. 10	275	814	AMC 27915
Peak No. 14	275	818	AMC 27919
Peak No. 17	275	819	AMC 27920
Peak No. 18	275	820	AMC 27921
Peak No. 19	275	821	AMC 27922

ENTERED IN COMPUTER
7/20/87
cd

Peak No. 22	275	823	AMC 27924
Peak No. 24	275	825	AMC 27926
Peak No. 26	275	827	AMC 27928
Peak No. 27	275	828	AMC 27929
Peak No. 29	275	829	AMC 27930
Peak No. 30	275	830	AMC 27931
Peak No. 31	275	831	AMC 27932
Peak No. 32	275	832	AMC 27933
Peak No. 33	275	833	AMC 27934
Peak No. 35	275	835	AMC 27936
Peak No. 37	275	837	AMC 27938
Peak No. 38	275	838	AMC 27939
Peak #51	275	850	AMC 27940
Peak #52	275	851	AMC 27941
Peak #53	275	852	AMC 27942
Peak #54	275	853	AMC 27943
Peak #55	275	854	AMC 27944
Peak #56	275	855	AMC 27945
Peak #57	275	856	AMC 27946
Peak #58	275	857	AMC 27947
Peak #59	275	858	AMC 27948
Peak #60	275	859	AMC 27949
Peak #61	275	860	AMC 27950
Peak #62	275	861	AMC 27951
Peak #63	275	862	AMC 27952
Peak #64	275	863	AMC 27953
Peak #65	275	864	AMC 27954
Peak #66	275	865	AMC 27955
Peak No. 67	275	866	AMC 27956
Peak No. 68	275	867	AMC 27957
Peak No. 69	275	868	AMC 27958
Peak No. 70	275	869	AMC 27959
Peak No. 71	284	472	AMC 27960
Peak No. 72	284	473	AMC 27961
Peak No. 73	284	474	AMC 27962
Peak No. 74	284	475	AMC 27963
Peak No. 75	284	476	AMC 27964
Peak No. 76	284	477	AMC 27965
Peak No. 77	284	478	AMC 27966
Peak No. 78	284	479	AMC 27967
Peak No. 79	284	480	AMC 27968
Peak No. 80	284	481	AMC 27969
Peak No. 81	284	482	AMC 27970
Peak No. 82	284	483	AMC 27971
Peak No. 83	284	484	AMC 27972
Peak No. 84	284	485	AMC 27973
Peak No. 85	284	486	AMC 27974
Peak No. 86	284	487	AMC 27975
Peak No. 87	284	488	AMC 27976
Peak No. 88	284	489	AMC 27977
Peak No. 89	284	490	AMC 27978
Peak No. 90	284	491	AMC 27979
Peak No. 91	284	492	AMC 27980
Peak No. 92	299	744	AMC 27981
Peak No. 93	299	745	AMC 27982
Peak No. 94	299	746	AMC 27983
Peak No. 95	299	747	AMC 27984

RECEIVED
B.L.M. AZ STATE OFFICE

JUN 04 1987

7:45 A.M.
PHOENIX, ARIZONA

Dated this 21 day of May, 1987.

DOCKET **704** PAGE **573**

MAGMA COPPER COMPANY
PINTO VALLEY DIVISION

RECEIVED
B.L.M. AZ STATE OFFICE

JUN 04 1987

7:45 A.M.
PHOENIX, ARIZONA


W. F. Fiore
W. F. FIORE
MANAGER, PLANNING & DEVELOPMENT

SUBSCRIBED AND SWORN to before me this 21 day of May,
1987.

Ruben A. Santallanes
Notary

My Commission Expires:

My Commission Expires April 16, 1990



548943

STATE OF ARIZONA, County of Gila, ss:
I do hereby certify that the within instrument was filed and recorded at request of Magma Copper Company, Pinto Valley
Division

Date May 22, 1987 Time 8:10 A. M., Docket 704 Official Records Page s. 571 - 573

Records of Gila County, Arizona.

WITNESS my hand and official seal the day and year first above written.

Magma Copper Company
c/o Ruben Santallanes
P.O. Box 100, Miami 83539
ph: 425-7611, ext 279

MICROFILMED

Compared

MARY V. DE PAOLI, County Recorder

By Mary Snyder Deputy.

~~27906~~
27738

MAGMA COPPER COMPANY
PINTO VALLEY DIVISION

BOX 100
MIAMI, ARIZONA 85539
(602) 425-7611

June 3, 1987

RECEIVED
B.L.M. AZ STATE OFFICE
JUN 04 1987
7:45 A.M.
PHOENIX, ARIZONA


U.S. Department of the Interior
Bureau of Land Management
3707 North 7th Street
P. O. Box 16563
Phoenix, AZ 85014

Dear Sir:

Enclosed is a copy of the recorded declaration of abandonment for the Peak unpatented mining claim group.

If further information is required, please do not hesitate to contact me.

Sincerely,



Ruben A. Santellanes
Property Analyst

RAS/js

Enclosure

27906 - 27908
27910 - 27915
27919 - 27922
27924
27926
27928 - 27934
27936
27938 - 27984

Closed 7/20/87 *ad*
ENTERED IN COMPUTER

PINTO VALLEY COPPER CORPORATION

A SUBSIDIARY OF NEWMONT MINING CORPORATION

Box 100
MIAMI, ARIZONA 85539
(602) 425-7611

May 23, 1985

Arizona State Office
Bureau of Land Management
United States Department
of the Interior
3707 N. 7th Street
Phoenix, Arizona 85014

Re: Declaration of Abandonment
of Mining Claims
A MC Nos. 27909, 27916,
27917, 27918, 27923, 27925,
27927, 27935, and 27937

Gentlemen:

Enclosed for your information and records is a copy of Declaration of Abandonment of Mining Claims evidencing that Pinto Valley Copper Corporation has abandoned the nine unpatented lode claims listed therein consisting of the Peak Nos. 4, 11, 12, 13, 21, 23, 25, 34, and 36 heretofore filed and maintained under the above-referenced A MC Serial Numbers.

Please take the steps necessary to evidence the same in your records.

Thank you for your assistance.

PINTO VALLEY COPPER CORPORATION

By Paul P. Francom

P. G. Francom
Chief Civil Engineer

RECEIVED
B.L.M AZ STATE OFFICE
MAY 28 1985
07.45 A.M.
PHOENIX, ARIZONA

ENTERED IN COMPUTER AH

3:35

522035

DOCKET 644 PAGE 155

STATE OF ARIZONA, County of Gila, ss: I do hereby certify that the within instrument was filed and recorded at request of Pinto Valley Copper Corporation

Date May 1, 1985 Time 3:35 P.M., Docket 644 Official Records Page s 155 & 156

Records of Gila County, Arizona. WITNESS my hand and official seal the day and year first above written.

MARY V. DE PAOLI, County Recorder
By *Katherine A. Elowitz* Deputy.

all Ruben 425-7611 Ext. 279

DECLARATION OF ABANDONMENT
OF MINING CLAIMS

KNOW ALL MEN BY THESE PRESENTS:

That PINTO VALLEY COPPER CORPORATION, a Delaware corporation qualified to transact business in the State of Arizona, does hereby abandon all claim to those certain unpatented lode mining claims situated in the Globe Mining District, sometimes known as Globe-Miami Mining District, in Gila County, State of Arizona, and releases and discharges the lands covered by the location in notices posted and recorded in connection therewith from any and all claims or rights it might have under the laws of the United States or the State of Arizona pertaining to the location of said unpatented lode mining claims so abandoned, together with the numbers of the Dockets and pages of Official Records where their respective location notices are recorded in the office of the County Recorder of said Gila County, Arizona and serial numbers of said claims recorded in the Bureau of Land Management, are as follows, to wit:

<u>NAME</u>	<u>DOCKET</u>	<u>PAGES</u>	<u>BLM SERIAL NUMBERS</u>
Peak No. 4	265	636	AMC 27909
Peak No. 11	275	815	AMC 27916
Peak No. 12	275	816	AMC 27917
Peak No. 13	275	817	AMC 27918
Peak No. 21	275	822	AMC 27923
Peak No. 23	275	824	AMC 27925
Peak No. 25	275	826	AMC 27927
Peak No. 34	275	834	AMC 27935
Peak No. 36	275	836	AMC 27937

Dated this 30 day of April 1985.


PINTO VALLEY COPPER CORPORATION

Noel B. Gillespie

Noel B. Gillespie
Assistant General Manager,
Operations Services

SUBSCRIBED AND SWORN to before me this 30 day of April,
1985.

[Signature]
Notary Public



My commission expires:
10/10/86

PINTO VALLEY COPPER CORPORATION
A Subsidiary Of Newmont Mining Corporation
P. O. Box 100
Miami, Arizona 85539



Arizona State Office
Bureau of Land Management
United States Department
of the Interior
3707 N. 7th Street
Phoenix, Arizona 85014



GA

file 27738

CITIES SERVICE COMPANY

CITIES SERVICE BUILDING

BOX 300

TULSA, OKLAHOMA 74102

JOHN C. LOVETT
GENERAL ATTORNEY

May 11, 1982

Mr. T. E. Reitmeyer
Chief, Mining Claims Section
United States Dept. of the Interior
Bureau of Land Management
Arizona State Office
2400 Valley Bank Center
Phoenix, AZ 85073

Dear Mr. Reitmeyer:

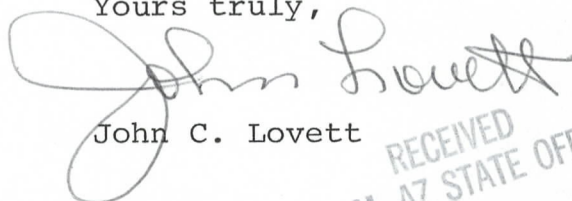
The purpose of this letter is to confirm the telephone conversation which I had with you on April 28, 1982, regarding the recording of assessment work information in the BLM's data bank.

In that phone conversation I was advised that assessment affidavits must be "timely received" by the BLM in order to be entered in the "data bank". Any assessment affidavit which is not timely received would not have been entered in the data bank, and further, the party filing the affidavit would have been advised by letter of the fact that the affidavit was not timely filed.

You also indicated, because of the large volume of material being handled in the BLM office, that the system was approximately nine months behind in making the data bank entries.

I want to take this opportunity to thank you for your consideration and cooperation in this matter.

Yours truly,



John C. Lovett

JCL/tmm

RECEIVED
B.L.M. AZ STATE OFFICE

MAY 13 1982

07:45 A.M.
PHOENIX, ARIZONA

May 3, 1982

J. D. Steelman, Esquire
Cities Service Company
Box 300
Tulsa, Oklahoma 74102

Dear Mr. Steelman:

This letter is in response to your telephone conversation with Nancy Garneau of this office on April 30, 1982.

Upon receipt, affidavits of assessment work and notices of intention to hold are interfiled in boxes until processed.

Affidavits and intents to hold which are received after the December 30 deadline are placed in a file folder. After the timely ones are processed, we check the case files of the untimely affidavits and intents to hold. If a timely document was not received, we then issue a decision declaring the claim(s) null and void.

If we can be of further assistance feel free to contact us.

Sincerely,

/s/ Mario L. Lopez

Mario L. Lopez
Chief, Branch of Lands
and Minerals Operations

NGarneau;cjs

neg



CITIES SERVICE COMPANY
CHEMICALS & MINERALS GROUP

Box 100
Miami, Arizona 85539
(602) 425-7611

MIAMI OPERATIONS

March 9, 1982

ARIZONA STATE OFFICE
BU. LAND MANAGEMENT

MAR 11 1982

7:45 A.M.
PHOENIX, ARIZONA

Bureau of Land Management
2400 Valley Bank Center
Phoenix, Arizona 85073

Atten: Mr. Tom Reitmeyer

Dear Tom:

In searching our files for evidence of our filing 1980 affidavits of assessment work, I have found a yellow card sent us by the B.L.M. concerning a portion of our claims.

I am enclosing a copy herewith for your files.

Sincerely yours,

Paul G. Francom
Chief Civil Engineer

PGF/bd
File

Monte, AZ 85539

Box 100

Patron Service Co



POSTAGE AND FEES PAID
U.S. DEPARTMENT OF THE INTERIOR
INT 415

United States
Department of the Interior
Bureau of Land Management
Arizona State Office
2400 Valley Bank Center
Phoenix, Arizona 85073

ARIZONA STATE OFFICE
BUREAU OF LAND MANAGEMENT

DEC 11 1982

7:45 A.M.
PHOENIX, ARIZONA

Form 3830-1
(October 1977)

UNITED STATES
DEPARTMENT OF THE INTERIOR
BUREAU OF LAND MANAGEMENT

MINING CLAIM ANNUAL RECORDATION REQUIREMENTS
(43 CFR 3833.2)

Serial Number Amc 28041-28059

Name or number of Claim Key Key No. 1, November, October, et al

Received (date) 12-19-80

This acknowledges receipt of:

Evidence of annual assessment work 1980

Notice of intent to hold claim.

Appropriate notations have been made on the records.

TELEPHONE (602) 425-4475

JAMES R. MALOTT, JR.
ATTORNEY AT LAW

1450 SOUTH STREET
P. O. BOX 351
GLOBE, ARIZONA 85501

28043 Hrm
28057

file

November 23, 1981

Bureau of Land Management
2400 Valley Bank Center
Phoenix, AZ 85073

Re: Affidavit of Assessment Work
Cities Service Company
November Relocated Group

Gentlemen:

Under date of October 21, 1981, I forwarded to you, among other Affidavits of Assessment Work, an Affidavit relating to the November Relocated mining claim plus 14 additional claims for Cities Service Company. You subsequently returned this Affidavit to me for the reason that the Affidavit stated that the period during which the work was done was September 2, 1981 to October 15, 1981, and you would accept Affidavits only for the calendar year for which it was required. In checking, I found that I had been given incorrect information in that the year in which the work was done and the dates given should have been 1980.

Inasmuch as it was necessary to correct this error on the Affidavit recorded in Gila County, Arizona, I filed and recorded a Corrected Affidavit of Labor Performed for the same group of claims giving the correct dates. I am enclosing herewith for filing a copy of the Corrected Affidavit of Labor Performed and Improvements Made for unpatented mining claims owned by Cities Service Company which has been recorded in the office of the County Recorder of Gila County, Arizona, in Docket 551 at Page 642, covering a group of 15 claims consisting of the November Relocated, the October, and the Cities Nos. 1 through 13, inclusive, listed therein. The BLM serial number is also given for each of the claims so listed.

Very truly yours,

James R. Malott, Jr.
James R. Malott, Jr.

ARIZONA STATE OFFICE
BU. LAND MANAGEMENT

NOV 24 1981

7:45 A.M.
PHOENIX, ARIZONA

JRM, Jr./ajb
Enclosure

cc: Mr. C. T. Brown
Cities Service Company

copy + updated 11-24-81 neg

CITIES SERVICE COMPANY

P. O. BOX 100
MIAMI, ARIZONA 85539

MIAMI OPERATIONS

(602) 425-7611

April 25, 1979

RECEIVED
B.L.M. AZ STATE OFFICE

APR 30 1979

10:00 A.M.
PHOENIX, ARIZONA

Mr. Robert L. Peterson
Chief, Branch of Records & Data Management
United States Department of the Interior
Bureau of Land Management
2400 Valley Bank Center
Phoenix, Arizona 85073

Dear Mr. Peterson,

Enclosed are the revised sketches for our Peak mining claims,
serial nos. A MC 27906 thru A MC 27986 showing the protracted section
lines.

I appreciate your bringing this to my attention.

Sincerely yours,

Paul G. Francom
P. G. Francom
Chief Civil Engineer

PGF:gc
Enc.

*Filed in
A-MC 27738 (lead case file)*

April 12, 1979

Mr. Paul G. Francom
Cities Service Co.
P. O. Box 100
Miami, Arizona 85539

Dear Mr. Francom:

The sketches you submitted for the Peak mining claims, serial nos. A MC 27906 thru A MC 27986, show townships and ranges but do not show sections.

Please add section numbers to the enclosed sketches and return them to us so we may properly note our records. We are enclosing portions of Protraction Diagrams No. 61 and No. 62 to help you.

Thank you for your cooperation.

Sincerely yours,

/s/ Robert L. Peterson

Chief, Branch of Records
and Data Management

Enclosure

PBailey:vjh



United States Department of the Interior

BUREAU OF LAND MANAGEMENT

ARIZONA STATE OFFICE
 2400 VALLEY BANK CENTER
 PHOENIX, ARIZONA 85073

January 11, 1979

Cities Service Company
 Attn: Paul G. Francom
 Box 100
 Miami, Arizona 85539

Dear Mr. Francom:

This will acknowledge receipt of your 1978 Affidavits of Labor Performed and Improvements Made for the claims listed below.

<u>Serial Number</u>	<u>Name of Claim</u>
A MC 7735 thru 7740	Mary No. 1 thru No. 6
A MC 27738	Cowboy No. 1 (amended)
A MC 27739	Cowboy No. 2 (amended)
A MC 27740	Cowboy No. 3 (amended)
A MC 27741	Rita
A MC 27742	Copper Site (amended)
A MC 27743	Pine Tree (amended)
A MC 27744	Copper Bottom No. 3 (amended)
A MC 27745	Copper Bottom No. 4 (amended)
A MC 27746	Pinon
A MC 27747	Hammer
A MC 27748	Joan
A MC 27749	Southern Cross
A MC 27750	Midnight Test (amended)
A MC 27751	Copper Bottom No. 1
	Copper Bottom No. 1 (amended)
A MC 27752	Copper Bottom No. 6
	Copper Bottom No. 6 (amended)
A MC 27753 thru 27755	Copper Bottom No. 8 thru No. 10
A MC 27756 thru 27765	Hill No. 1 thru No. 10
A MC 27766 thru 27768	Robs No. 3 thru No. 5
A MC 27769 thru 27791	Robs No. 10 thru No. 32

Serial NumberName of Claim

A MC 27792	Robs No. 7 Re-located
A MC 27793	Independence (amended)
A MC 27794	Enterprise
A MC 27795 and 27796	Enterprise No. 2 and No. 3
A MC 27797	Silver Bar (amended)
A MC 27798 thru 27800	Skunk 1 thru 3
A MC 27801	Rita No. 15
A MC 27802	Sunrise
A MC 27803 thru 27807	Limestone No. 1 thru No. 5
A MC 27808 thru 27850	Ash 7 thru 49
A MC 27851 thru 27902	Ash 64 thru 115
A MC 27903 thru 27905	Ash 200 thru 202
A MC 27906 thru 27919	Peak No. 1 thru No. 14
A MC 27920 thru 27922	Peak No. 17 thru No. 19
A MC 27923 thru 27929	Peak No. 21 thru No. 27
A MC 27930 thru 27939	Peak No. 29 thru No. 38
A MC 27940 thru 27955	Peak #51 thru #66
A MC 27956 thru 27986	Peak No. 67 thru No. 97
A MC 27987 and 27988	Baseline No. 1 and No. 2
A MC 27989	Overside (amended)
A MC 27990 and 27991	Crown Point Extension #1 and #2
A MC 27992	Old Abe (amended)
A MC 27993	Old Abe No. 1 (amended)
A MC 27994	Tunnel
A MC 27995 thru 28007	Fly No. 1 thru No. 13
A MC 28008	Bluebird #4
A MC 28009	Conquistador No. 1 (amended)
A MC 28010	Arizona No. 23 (amended)
A MC 28011	Arizona No. 24 (amended) (amended)
A MC 28012	Black Eagle No. 2
A MC 28013	Gold Coin
A MC 28014	Black Owl
A MC 28015	White Owl

Serial Number

Name of Claim

A MC 28016
A MC 28017
A MC 28018
A MC 28019
A MC 28020
A MC 28041
A MC 28042
A MC 28043
A MC 28044
A MC 28045 thru
28057
A MC 28058
A MC 28059
A MC 28542

Rejected #3
Lizard No. 26 (amended)
Lizard No. 27
Rejected #2 (amended)
Rejected #1
Key
Key No. 1
November Re-located
October
Cities No. 1 thru
No. 13
Evening Star
Zee No. 2
Ash 5

Sincerely yours,



Chief, Branch of Records
and Data Management

CITIES SERVICE COMPANY

P. O. BOX 100

MIAMI, ARIZONA 85539

RECEIVED

MIAMI OPERATIONS B.L.M. AZ STATE OFFICE

December 7, 1978

(602) 425-7611

DEC 8 1978

10:00 A.M.
PHOENIX, ARIZONA

U. S. Department of Interior
Bureau of Land Management
2400 Valley Bank Center
Phoenix, Arizona 85073

Dear Sirs:

Enclosed, for proper filing, are copies of the recorded affidavits of labor for the assessment year ending September 1, 1978 which correspond to our lode claims filed with your office during October 1978.

Please contact me if I have omitted any required information.

Sincerely yours,

Paul G. Francom
Paul G. Francom
Chief Civil Engineer

PGF/jb

Enclosures

cc: w/o enclosures

Messrs. R. P. Hughes
C. E. Chiasson
C. T. Brown
J. J. Spencer
J. R. Malott, Jr.
File

CITIES SERVICE COMPANY

P. O. BOX 100

MIAMI, ARIZONA 85539

MIAMI OPERATIONS

November 10, 1978

(602) 425-7611

RECEIVED
B.L.M. AZ STATE OFFICE

NOV 13 1978

10:00 A.M.
PHOENIX, ARIZONA

Mr. Robert Peterson
U. S. Department of Interior
Bureau of Land Management
2400 Valley Bank Center
Phoenix, Arizona 85073

Dear Mr. Peterson:

RE: AMC 27738 thru AMC 28059 (952)

As per your letter of November 2, 1978, I am enclosing what I hope are better copies of the subject location notices. Attached to some of the recorded notices you will find a typed copy of the wording of the original notice which should be helpful in reading the original. These notices are for the following claims: White Owl, AMC 28015; Peak No. 6, AMC 27911; Peak No. 8, AMC 27913; Peak No. 30, AMC 27931; and Peak No. 67 through No. 70, AMC 27956 through AMC 27959.

Also enclosed are the original location notices for the following claims: Cowboy No. 1 through No. 3, AMC 27738 through AMC 27740; Copper Site, AMC 27742; Pine Tree, AMC 27743; Copper Bottom No. 3 and 4, AMC 27744 and AMC 27745; Midnight Test, AMC 27750; Independence, AMC 27793; Silver Bar, AMC 27797; Oversight, AMC 27989; Old Abe, AMC 27992; Old Abe No. 1, AMC 27993; Conquistador No. 1, AMC 28009; Arizona No. 23 and No. 24, AMC 28010 and AMC 28011; Lizard No. 26, AMC 28017; and Rejected No. 2, AMC 28019.

Hopefully, this information will complete our filings. If you require any further information, please contact me.

Sincerely yours,

Paul G. Francom

P. G. Francom
Chief Civil Engineer

PGF/jb
Attachments

pb

X

November 2, 1978

Cities Service Company
Attn: Paul G. Francom
Box 100
Miami, Arizona 85539

Dear Mr. Francom:

This letter is to identify the serial numbers we have assigned to each of your mining claims location notices filed in this office on October 19, 1978.

<u>Serial Number</u>	<u>Name of Claim</u>
A MC 27738 thru A MC 27740	Cowboy No. 1 thru No. 3
A MC 27741	Rita
A MC 27742	Copper Site
A MC 27743	Pine Tree
A MC 27744 & A MC 27745	Copper Bottom No. 3 and 4
A MC 27746	Pinon
A MC 27747	Hammer
A MC 27748	Joan
A MC 27749	Southern Cross
A MC 27750	Midnight Test
A MC 27751	Copper Bottom No. 1
A MC 27752	Copper Bottom No. 6
A MC 27753 thru A MC 27755	Copper Bottom No. 8 thru 10
A MC 27756 thru A MC 27765	Hill No. 1 thru 10
A MC 27766 thru A MC 27768	Robs No. 3 thru 5
A MC 27769 thru A MC 27791	Robs No. 10 thru 32
A MC 27792	Robs No. 7
A MC 27793	Indepence
A MC 27794	Enterprise
A MC 27795 and A MC 27796	Enterprise No. 2 and 3
A MC 27797	Silver Bar
A MC 27798 thru A MC 27800	Skunk 1 thru 3
A MC 27801	Rita No. 15
A MC 27802	Sun Rise
A MC 27803 thru A MC 27807	Limestone #1 thru 5

Serial NumberName of Claim

A MC 27808 thru A MC 27850	Ash 7 thru 49
A MC 27851 thru A MC 27902	Ash 64 thru 115
A MC 27903 thru A MC 27905	Ash 200 thru 202
A MC 27906 thru A MC 27919	Peak No. 1 thru 14
A MC 27920 thru A MC 27922	Peak No. 17 thru 19
A MC 27923 thru A MC 27929	Peak No. 21 thru 27
A MC 27930 thru A MC 27939	Peak No. 29 thru 38
A MC 27940 thru A MC 27986	Peak #51 thru 97
A MC 27987 and A MC 27988	Base Line No. 1 and 2
A MC 27989	Overside Mining Claim
A MC 27990 and A MC 27991	Crown Point Ext. No. 1 and 2
A MC 27992	Old Abe Mining Claim
A MC 27993	Old Abe No. 1 Mining Claim
A MC 27994	Tunnel
A MC 27995 thru A MC 28007	Fly No. 1 thru 13
A MC 28008	Bluebird #4
A MC 28009	Conquistador No. 1
A MC 28010	Arizona No. 23
A MC 28011	Arizona No. 24
A MC 28012	Black Eagle #2
A MC 28013	Gold Coin
A MC 28014	Black Owl
A MC 28015	White Owl
A MC 28016	Rejected No. 3
A MC 28017	Lizard No. 26
A MC 28018	Lizard #27
A MC 28019	Rejected #2
A MC 28020	Rejected #1
A MC 28021 thru A MC 28023	Peak No. 1 thru 3
A MC 28024 thru A MC 28029	Peak No. 6 thru 11
A MC 28030	Peak No. 13
A MC 28031 thru A MC 28032	Peak No. 14 and 15
A MC 28033 and A MC 28034	Peak No. 17 and 18
A MC 28035 and A MC 28036	Peak No. 21 and 22
A MC 28037 thru A MC 28039	Peak No. 24 thru 26
A MC 28040	Peak 28
A MC 28041	Key
A MC 28042	Key No. 1
A MC 28043	November Re-located
A MC 28044	October
A MC 28045 thru A MC 28057	Cities No. 1 thru 13
A MC 28058	Evening Star
A MC 28059	Zee No. 2

Please refer to the claim names and the respective serial numbers in any future correspondence.

Some of the location notices are not legible. Please furnish readable copies of the location notices for the following claims: White Owl, A MC 28015; Peak No. 6, A MC 27911; Peak No. 8, A MC 27913; Peak No. 30, A MC 27931; and Peak No. 67 through No. 70; A MC 27956 through A MC 17959.

Regulations in 43 CFR 3833.1-2 (copy enclosed) require a copy of the original location notice he filed for recording with the Bureau of Land Management as well as the latest recorded amendment.

You filed amended location notices for the following claims: Cowboy No 1 through No. 3, A MC 27738 through A MC 27740; Copper Site, A MC 27742; Pine Tree, A MC 27743; Copper Bottom No. 3 and 4, A MC 27744 and A MC 27745; Midnight Test, A MC 27750; Independence, A MC 27793; Silver Bar, A MC 27797; Oversight, A MC 27989; Old Abe, A MC 27992; Old Abe No. 1, A MC 27993; Conquistador No. 1, A MC 28009; Arizona No. 23 and No. 24, A MC 28010 and A MC 28011; Lizard No. 26, A MC 28017; Rejected No. 2, A MC 28019.

Please furnish copies of the original location notice so that your filings will be complete.

Enclosed is a chart showing requirements for filing affidavits of assessment work or notice of intention to hold mining claims.

Thank you for your cooperation in this matter.

Sincerely yours,

/s/ Robert L. Peterson

Chief, Branch of Records
and Data Management

Enclosures

PBailey:pw

RECEIVED CITIES SERVICE COMPANY
B.L.M. AZ STATE OFFICE P. O. BOX 100
MIAMI, ARIZONA 85539

AMC 27738

MIAMI OPERATIONS

OCT 19 1978

(602) 425-7611

10:00 A.M.
PHOENIX, ARIZONA

October 17, 1978

U. S. Department of Interior
Bureau of Land Management
2400 Valley Bank Center
Phoenix, Arizona 85073

Dear Sirs:

Enclosed are copies of the recorded location notices of 303 Lode claims and 20 Millsites with maps showing their locations. Also enclosed is a check in the amount of \$1,615.00 in payment of the filing fee for the claims.

Please contact me if any additional information is required.

Sincerely Yours,

Paul G. Francom
Paul G. Francom
Chief Civil Engineer

PGF:gc

Enc.

cc: w/o attachments
R. P. Hughes
C. E. Chiasson
J. J. Spencer
J. R. Malott Jr.

NOTICE!!

These documents have been scanned!

Do not place un-scanned documents beneath this notice!

Do not remove this notice from this file!

GPO Jacket No. 560-102
Print Order 61549
Rise Business Services, LLC
Job=AZ15 9/23/2019



Box Number= AZ15274



Claim Begin-End: AMC027738-AMC028059

3 Transfers



AZ15274-6

AMC027738-AMC028504



United States Department of the Interior



BUREAU OF LAND MANAGEMENT

Arizona State Office

One North Central Avenue, Suite 800

Phoenix, Arizona 85004-4427

www.blm.gov/az/

MAY 16 2018

In Reply Refer To:
3800 (9200) BS
AMC27738

CERTIFIED MAIL – RETURN RECEIPT REQUESTED 9214 8901 9403 8306 1464 04

NOTICE

BHP Copper Inc	:	This Decision Affects Those Claims
Attn: Valerie Turman	:	Shown in the Block Below.
1500 Post Oak Blvd	:	
Houston, TX 77056	:	

AMC28018
LIZARD #27

Transfer(s) Not Processed

A conveyance document to transfer ownership of the mining claim(s) listed above was received by the Bureau of Land Management (BLM) Arizona State Office. The transfer(s) of ownership cannot be processed for the following reason(s):

On April 23, 2018, we received your request for a Quit Claim Deed, transferring ownership of AMC28018 LIZARD #27, from BHP Copper Inc. to Carlotta Copper Company. Our records indicate that this transfer was processed on September 27, 2017. Please see the attached mining claim information sheet for AMC28018.

If appropriate, please submit a corrected conveyance document, required documents, or additional fees, within 30 days of your receipt of this notice. If the required information is not received within the 30-day timeframe, no further action will be taken, and the BLM will retain the non-refundable processing fees submitted.

If additional information is required, please contact Brent Squires at 602-417-9397. Please include your AMC serial number(s) on all correspondence.

A handwritten signature in black ink, appearing to read 'Lucas Lucero', written in a cursive style.

Lucas Lucero
Deputy State Director
Lands, Minerals and Energy Division

U.S. DEPARTMENT OF THE INTERIOR
BUREAU OF LAND MANAGEMENT



Mining Claims

Last modified: 04/24/2018 21:01:11

Status: **ACTIVE** Last Assmt Yr: **2018**

Serial Number
AMC28018

[View](#) [Copy](#)

[Serial Register Page](#)

Case Header Details

Case Type	Claim Name	Commodity	Lead File Nr	Case Acres	Curr Mnt Fee	Military Waiver	Leave Military	Military Expiration
384101	LIZARD #27		AMC27738	20.660	\$155.00			

[Update Header Details](#)

Owner Details

Search Criteria: Search Column: [Search](#)

Proprietor Name(LFI)	Int Rel	Address	Address2	City	State	Zip
CARLOTA COPPER CO	58	PO BOX 1009	2624 FOREST SERVICE RD 287	MIAMI	AZ	855390806

[Update Customer Details](#) # Customers: 1 [Update Multiple Cases](#)

Land Description Details

Meridian: Township: Range: Section: Search Column: [Search](#)

Meridian	Twp	Range	Sec	NE	NW	SW	SE	Geo St	County	Office	SMA
14	0010N	0140E	031	X			X	AZ	GILA	LOWER SONORAN FO	TONTO NF
14	0010N	0140E	032		X	X		AZ	GILA	LOWER SONORAN FO	TONTO NF

[Update Location Details](#) # Locations: [Update Multiple Cases](#)

Action Details

Search Criteria: Search Column: [Search](#)

Date (mm/dd/yyyy)	Code	Action Taken	Action Remarks	Receipt Nr
1 07/27/1942	403	LOCATION DATE		
2 10/19/1978	395	RECORDATION NOTICE RECD		
3 08/01/2017	782	MAINTENANCE FEE PAYMENT	2018;\$155	3917749
4 04/23/2018	392	MONIES RECEIVED	\$10.00;1	4145693
5 01/09/2018	398	DOC RETURNED UNRECORDED	\$10;396	4064090
6 09/27/2017	396	TRF OF INTEREST FILED	BHP COPPER INC	3985942
7 08/11/2016	782	MAINTENANCE FEE PAYMENT	2017;\$155	3628781

[Update Action Details](#) # Actions: 42 [Update Multiple Cases](#)

Remarks

Search Criteria: Search Column: [Search](#)

Line #	Remarks
---	No Data Found

[Update Remarks](#) # Remarks: 0 [Update Multiple Cases](#)

Top of Screen



16 April 2018

When recorded, return to:
Carlota Copper Company
P.O. Box 1009, 2624 Forest Service Rd 287
Miami, AZ 85539 USA

RECORDED
2018 APR 23 P 1:52
PHOENIX, ARIZONA

Bureau of Land Management - Arizona State Office
1 N Central Ave suite 800,
Phoenix, AZ 85004, USA

Notice of Transfer

Enclosed with this letter, please find the Quit Claim deed, transferring ownership of Lizard #27, Arizona Mining Claim No. 28018, from BHP Copper Inc to Carlota Copper Company. Please transfer the ownership of Lizard #27, Arizona Mining Claim No. 28018, from BHP Copper Inc to Carlota Copper Company.

A check for the \$10 fee is enclosed.

Kind Regards,

A handwritten signature in cursive script that reads "Vanessa Navarrette".

Ms. Vanessa Navarrette
Controller

Carlota Copper Company
Carlota Mine
P.O. Box 1009, 2624 Forest Service Rd 287
Miami, AZ 85539 USA

T +1 928 473 3518
F +1 928 473 3519
www.kghm.com

When recorded, return to:

BHP Billiton
Attention: Valerie Turman
1500 Post Oak Blvd.
Houston, TX 77056



QUIT CLAIM DEED

RECEIVED
GILA COUNTY OFFICE
2018 JAN -9 P 1:33
PHOENIX, ARIZONA

FOR VALUABLE CONSIDERATION, the sufficiency and receipt of which is hereby acknowledged, **BHP COPPER INC.**, a Delaware corporation, ("Grantor") does hereby forever quit claim to **CARLOTA COPPER COMPANY**, an Illinois corporation ("Grantee"), whose address is 2624 Forest Service Road 287, Miami, Arizona 85539, all right, title and interest of any nature in the following mining claims:

Claim Name: LIZARD #27
Arizona Mining Claim No. 28018
Location: Section 31, Township 10 North, Range 14 East of Gila and Sale Base and Meridian; and Section 32, Township 10 North, Range 14 East of Gila and Sale Base and Meridian

Exempt from A.R.S. 11-1133 and 11-1137(B) by A.R.S. 11-1134(A)(6)

[Signature Page Follows]

RECEIVED
GILA COUNTY OFFICE
2018 APR 23 P 1:52
PHOENIX, ARIZONA



IN WITNESS WHEREOF, grantor has executed this Quit Claim Deed as of this 8th day of January, 2018.

BHP COPPER INC., a Delaware corporation

By: MARC MARINO

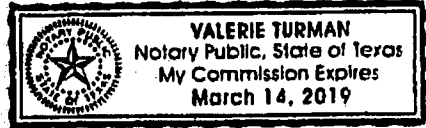
Name: [Signature]

Title: Superintendent Category 0076T.

"Grantor"

STATE OF TEXAS)
)ss.
County of Harris)

The foregoing instrument was acknowledged before me this 8 day of January, 2018, by MARC MARINO, the SUPERINTENDENT CAT. MGMT. of BHP COPPER INC., a Delaware corporation, for and on behalf thereof.



By: Valerie Turman
Notary Public

My Commission Expires:
March 14, 2019

RECEIVED
DLM AT STATE OFFICE
2018 JAN -9 P 1:33
PHOENIX, ARIZONA
RECEIVED
2018 APR 23 P 1:52
PHOENIX, ARIZONA

KGHM
INTERNATIONAL

CARLOTA MINE

Operated by: Carlota Copper Company
2624 Forest Service Road 287
P. O. Box 1009, Miami, AZ 85539 USA

PHOENIX AZ 852

29 APR 2015 PM 11 1



BUREAU OF LAND MANAGEMENT
ARIZONA STATE OFFICE
1 N CENTRAL AVE, SUITE 800
PHOENIX, AZ 85004

NEW RECEIVED
2015 APR 23 P 1:52
PHOENIX, ARIZONA

85004-442700



United States Department of the Interior
Bureau of Land Management
 DIV OF LANDS, MINRLS & ENERGY
 ONE N CENTRAL AVE
 PHOENIX, AZ 85004 -4427
 Phone: 602-417-9200

Receipt

No: 4145693

Transaction #: 4259609	
Date of Transaction: 04/24/2018	
CUSTOMER:	
CARLOTA COPPER COMPANY PO BOX 1009 MIAMI, AZ 85539-0960 US	

LINE #	QTY	DESCRIPTION	REMARKS	UNIT PRICE	TOTAL
1	1.00	LOCATABLE MINERALS / MINING CLAIMS- NOT NEW-UNADJUD, ONE AUTH NO. ONLY / MINING CLAIM MONEY RECEIVED CASES: AMC28018/\$10.00	TRF/1	- n/a -	10.00
TOTAL:					\$10.00

PAYMENT INFORMATION			
1	AMOUNT:	10.00	POSTMARKED: N/A
	TYPE:	CHECK	RECEIVED: 04/23/2018
	CHECK NO:	00003171	
	NAME:	CARLOTA COPPER COMPANY PO BOX 1009 MIAMI AZ 85539-0960 US	

REMARKS

This receipt was generated by the automated BLM Collections and Billing System and is a paper representation of a portion of the official electronic record contained therein.

Amc 27738

When recorded, return to:

BHP Billiton
Attention: Valerie Turman
1500 Post Oak Blvd.
Houston, TX 77056

RECEIVED
PLM AT COUNTY CLERK
2018 JAN -9 P 1:33
PHOENIX, ARIZONA

QUIT CLAIM DEED

FOR VALUABLE CONSIDERATION, the sufficiency and receipt of which is hereby acknowledged, **BHP COPPER INC.**, a Delaware corporation, ("Grantor") does hereby forever quit claim to **CARLOTA COPPER COMPANY**, an Illinois corporation ("Grantee"), whose address is 2624 Forest Service Road 287, Miami, Arizona 85539, all right, title and interest of any nature in the following mining claims:

Claim Name: LIZARD #27
Arizona Mining Claim No. 28018
Location: Section 31, Township 10 North, Range 14 East of Gila and Sale Base and Meridian; and Section 32, Township 10 North, Range 14 East of Gila and Sale Base and Meridian

Exempt from A.R.S. 11-1133 and 11-1137(B) by A.R.S. 11-1134(A)(6)

[Signature Page Follows]

398
ENTERED
JAN 12 2018
BY: *[Signature]*
CLAIM PREVIOUSLY TRANSFERRED 9/27/17. *[Signature]*

IN WITNESS WHEREOF, grantor has executed this Quit Claim Deed as of this 8th day of January, 2018.

BHP COPPER INC., a Delaware corporation

By: Marc Marino

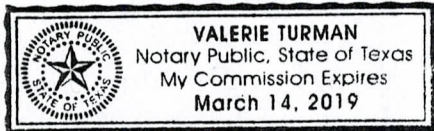
Name: M. Marino

Title: Superintendent Category 0076T.

“Grantor”

STATE OF TEXAS)
)ss.
County of Harris)

The foregoing instrument was acknowledged before me this 8 day of January, 2018, by MARC MARINO, the SUPERINTENDENT CAT. UGUT. of BHP COPPER INC., a Delaware corporation, for and on behalf thereof.




By: Valerie Turman
Notary Public

My Commission Expires:

March 14, 2019

RECEIVED
DLN & STATE OFFICE
2018 JAN -9 P 1:33
PHOENIX, ARIZONA





BHP Copper Inc.
San Manuel Operations
P.O. Box M
San Manuel, Arizona 85631
bhpbilliton.com

January 5, 2018

Bureau of Land Management
Attn: Accounts
1 N. Central Ave., Ste. 800
Phoenix, AZ 85004

Re: Lizard #27 (AMC 28018)

Dear Sir/Madam:

Enclosed please find a Quit Claim Deed whereby BHP Copper Inc. relinquishes all right, title, and interest in the Lizard #27, Arizona Mining Claim 28018 along with a check for \$10.00 to cover the filing fee. Please file the deed in the BLM's records and return in the enclosed envelope addressed to:

BHP Copper Inc.
Attn: Valerie Turman
1500 Post Oak Blvd.
Houston, TX 77056

Please let me know if you have any questions on the above at 713-552-6626.

Sincerely,

Valerie Turman
Manager Lease Administration

Enclosures

RECEIVED
BLM ARIZONA OFFICE
2018 JAN -9 P 1:33
PHOENIX, ARIZONA

United States Department of the Interior
Bureau of Land Management
 DIV OF LANDS, MINRLS & ENERGY
 ONE N CENTRAL AVE
 PHOENIX, AZ 85004 -4427
 Phone: 602-417-9200

Receipt

No: 4064090

Transaction #: 4175773	
Date of Transaction: 01/10/2018	
CUSTOMER:	
BHP BILLITON 1500 POST OAK BLVD HOUSTON, TX 77056-3004 US	

LINE #	QTY	DESCRIPTION	REMARKS	UNIT PRICE	TOTAL
1	1.00	LOCATABLE MINERALS / MINING CLAIMS- NOT NEW-UNADJUD, ONE AUTH NO. ONLY / MINING CLAIM MONEY RECEIVED CASES: AMC28018/\$10.00	TRF/1	- n/a -	10.00
TOTAL:					\$10.00

PAYMENT INFORMATION			
1	AMOUNT:	10.00	POSTMARKED: N/A
	TYPE:	CHECK	RECEIVED: 01/09/2018
	CHECK NO:	100564	
	NAME:	BHP COPPER INC 1209 ORANGE ST WILMINGTON DE 19801 US	

REMARKS

This receipt was generated by the automated BLM Collections and Billing System and is a paper representation of a portion of the official electronic record contained therein.

AMC 27738

When recorded, return to:

BHP Billiton
1500 Post Oak Blvd.
Houston, TX 77056
Attention: Valerie Turman

QUIT CLAIM DEED

FOR VALUABLE CONSIDERATION, the sufficiency and receipt of which is hereby acknowledged, **BHP COPPER INC.**, a Delaware corporation, ("Grantor") does hereby forever quit claim to **CARLOTA COPPER COMPANY**, an Illinois corporation ("Grantee"), whose address is 2624 Forest Service Road 287, Miami, Arizona 85539, all right, title and interest of any nature in the following mining claims:

Claim Name: LIZARD #27
Arizona Mining Claim No. 28018
Location: Section 31, Township 10 North, Range 14 East of Gila and Sale Base and Meridian; and Section 32, Township 10 North, Range 14 East of Gila and Sale Base and Meridian

Exempt from A.R.S. 11-1133 and 11-1137(B) by A.R.S. 11-1134(A)(6)

[Signature Page Follows]

RECEIVED
BLM AZ STATE OFFICE
2011 SEP 27 P 1:50
PHOENIX, ARIZONA

ENTERED
OCT 05 2017
BY: *[Signature]*

3985942

IN WITNESS WHEREOF, grantor has executed this Quit Claim Deed as of this 13 day of September, 2017.

BHP COPPER INC., a Delaware corporation

By: *M. Reakes*
Name: Marny Reakes
Title: Director & VP: Head of Closed Sites
"Grantor"

STATE OF Arizona)
County of Gila) ss.

The foregoing instrument was acknowledged before me this 13 day of September, 2017, by Marny Reakes, the Vice President of BHP COPPER INC., a Delaware corporation, for and on behalf thereof.

By: *T. Leverance*
Notary Public

My Commission Expires:

July 9, 2021



RECEIVED
BLM ARIZONA STATE OFFICE
2017 SEP 27 P 1:40
PHOENIX, ARIZONA

FedEx Express



earthsmart

FedEx carbon-neutral
envelope shipping

RECEIVED
2011 SEP 27 P 1:39
PHOENIX, ARIZONA

RT 278
ST 1.3
1 15:00
D 6070
09.26


ORIGIN ID:MIFA (713) 961-8500
ERIE DEGON
BHP BILLITON PETROLEUM
1500 POST OAK BLVD.
HOUSTON, TX 77056
UNITED STATES US

SHIP DATE: 25SEP17
ACTWT: 0.15 LB
CAD: 315999/CAFE3107

BILL SENDER

TO ACCOUNTS
BUREAU OF LAND MANAGEMENT
1 NORTH CENTRAL AVE.
SUITE 800
PHOENIX AZ 850044427

(713) 993-4178
REF: 3321348 ERIE DEGON



FedEx
Express



5461/PT19/33C1

TRK# 7097 9105 6070
0201

TUE - 26 SEP 3:00P
STANDARD OVERNIGHT

XH ZSYA

85004
AZ-US PHX

Part # 156148-434 RIT EXP 08/18



United States Department of the Interior
Bureau of Land Management
 DIV OF LANDS, MINRLS & ENERGY
 ONE N CENTRAL AVE
 PHOENIX, AZ 85004 -4427
 Phone: 602-417-9200

Receipt

No: 3985942

Transaction #: 4096156	
Date of Transaction: 09/28/2017	
CUSTOMER:	
BHP BILLITON 1500 POST OAK BLVD HOUSTON, TX 77056-3004 US	

LINE #	QTY	DESCRIPTION	REMARKS	UNIT PRICE	TOTAL
1	1.00	LOCATABLE MINERALS / MINING CLAIMS- NOT NEW-UNADJUD, ONE AUTH NO. ONLY / MINING CLAIM MONEY RECEIVED CASES: AMC28018/\$10.00	TRF/1	- n/a -	10.00
TOTAL:					\$10.00

PAYMENT INFORMATION			
1	AMOUNT:	10.00	POSTMARKED: 09/25/2017
	TYPE:	CHECK	RECEIVED: 09/27/2017
	CHECK NO:	100542	
	NAME:	BHP COPPER INC C/O THE CORP TRUST CO 1209 ORANGE ST WILMINGTON DE 19801 US	

REMARKS

This receipt was generated by the automated BLM Collections and Billing System and is a paper representation of a portion of the official electronic record contained therein.

AMC 129535
 138512
 142565
 215329
 27738
 319065
 327204
 35792
 364145
 370110
 384697

January 20, 2014

27738
 7735
 27738
 393546
 40735
 422569
 97634
 35792

Via Federal Express

Bureau of Land Management
 Arizona State Office
 One North Central Avenue, Suite 800
 Phoenix, AZ 85004

Re: Notice of Transfer of Interest—Unpatented Mining Claims and Millsites/BLM Serial Nos. AMC 7735-7740, 27738-27743, 27747-27755, 27757-27765, 27794, 28023, 28025-28028, 28031-28033, 28036-28038, 28040, 28059, 35792-35794, 35800, 35801, 35806-35816, 35820, 35821, 35824, 35825, 35830-35835, 40744, 97644, 129535, 138512-138546, 142565, 215329-215341, 215344, 215345, 319065-319067, 327204-327221, 364145-364148, 370110-370173, 384552-384557, 384697-384704, 393547, 422569-422669


Ladies and Gentlemen:

This Notice of Transfer of Interest is submitted pursuant to 43 CFR §3833.32. Enclosed is a copy of a Quitclaim Deed (the "Deed"), recorded in the official records of Gila County, Arizona on October 11, 2013, pursuant to which BHP Copper Inc. conveyed to Pinto Valley Mining Corp., a Delaware corporation, whose address is 2911 N. Forest Service Road 287, Miami, Arizona, the unpatented mining claims and unpatented millsites listed in Exhibit A to the Deed (the "Claims"). Exhibit A to the Deed sets forth the BLM serial numbers assigned to the Claims.

Please update your records to reflect Pinto Valley Mining Corp. as the current owner of the Claims. Please return a date-stamped copy of this Notice of Transfer of Interest to me at the address shown above.

Enclosed is a check in the amount of \$3,290.00 (\$10.00 times 329 mining claims/millsites) to cover the service charge for this Notice of Transfer of Interest. Please call me at 928-473-6372 if you have any questions. Thank you for your assistance.

Sincerely,



Robert Krohn
 Engineering Manager
 Pinto Valley Mining Corp.

RECEIVED
 BLM AZ STATE OFFICE
 2014 JAN 21 A 9:30
 PHOENIX, ARIZONA

ENTERED
 JAN 24 2014
 BY: *JM*



WHEN RECORDED RETURN TO:

Exempt: A.R.S. 11-1134 A6

Randy Hubbard
DAVIS GRAHAM & STUBBS LLP
1550 Seventeenth Street, Suite 500
Denver, CO 80202

EXECUTION

QUITCLAIM DEED

For good and valuable consideration as set out in the Purchase Agreement dated as of April 28, 2013, by and between BHP Copper Inc., a Delaware corporation ("Grantor"), and Capstone US Acquisition Corp., a Delaware corporation (the "Purchase Agreement"), the receipt and sufficiency of which are hereby acknowledged, Grantor does hereby quitclaim unto Pinto Valley Mining Corp., a Delaware corporation, the unpatented mining claims and unpatented millsite claims described on the attached Exhibit A and situated in Gila County, Arizona (collectively, the "Claims"), together with all improvements and fixtures thereon and all tenements, hereditaments and appurtenances thereunto, including but not limited to all PVU Facilities (as defined in the Purchase Agreement) that may be located thereon, all of Grantor's interest (if any) in any ores, mineral-bearing quartz, rock and earth or other deposits in or on the Claims, and any rights, privileges and franchises incident to the Claims (collectively, the "Property");

TOGETHER WITH any and all water rights and water rights claims, Statements of Claim, Statements of Claimant, groundwater, or claims to the use of groundwater or surface water appurtenant to the Property and any and all water wells, pumps, valves, metering devices, water delivery works, pipes, ditches, flumes, reservoirs, water storage or delivery facilities located on the Property and any return flow, reclaimed water or effluent arising on or being delivered to the Property.

TO HAVE AND TO HOLD, unto Grantee and its successors and assigns forever.


[SIGNATURE PAGE FOLLOWS]

RECORDED
GILA COUNTY RECORDER'S OFFICE
2013 JUN 21 A. 9:30

DATED this 4th day of October, 2013.


GRANTOR:

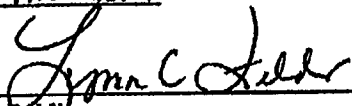
BHP COPPER INC.,
a Delaware corporation

By: 
Name: Nelis Theron
Title: Vice President

STATE OF ARIZONA)
) ss.
COUNTY OF PIMA)

The foregoing instrument was acknowledged before me this 4th day of October, 2013, by NELIS THERON, the VICE PRESIDENT of BHP COPPER INC., a Delaware corporation, on behalf of the corporation.




Notary Public
My commission expires: May 30, 2017

[Signature Page to Quitclaim Deed]

RECORDED
PIMA COUNTY OFFICE
2013 JAN 21 A 9:30

EXHIBIT A TO QUITCLAIM DEED**DESCRIPTION OF UNPATENTED MINING CLAIMS AND MILLSITE CLAIMS**

The following unpatented mining claims and millsites situated within surveyed and unsurveyed portions of the following Sections that are located in the Globe Mining District (a/k/a Miami Mining District), Gila County, Arizona:

Sections 1, 2, 3, 4, 11, 14, 23, 24, 25 and 36 of Township 1 North, Range 13 East;

Sections 25, 26, 27, 33, 34, 35 and 36 of Township 2 North, Range 13 East;

Sections 5, 6, 7, 8, 17, 18, 20, 21, 28, 29, 30, 31, 32 and 33 of Township 1 North, Range 14 East;

Sections 30 and 31 of Township 2 North, Range 14 East; and

Section 5 of Township 1 South, Range 14 East.

	BLM Serial Number	Name of claim	Gila County Recording Information		
			Docket or Book	Page	Document/Fee No.
1 ✓	AMC 7735	Mary 1	426	246	
2 ✓	AMC 7736	Mary 2	426	247	
3 ✓	AMC 7737	Mary 3	426	248	
4 ✓	AMC 7738	Mary 4	426	249	
5 ✓	AMC 7739	Mary 5	426	250	
6 ✓	AMC 7740	Mary 6	426	251	
7 -	AMC 27738	Cowboy No. 1 Amended	42	127	
8 -	AMC 27739	Cowboy No. 2, Amended	42	128	
9 -	AMC 27740	Cowboy No. 3, Amended	42	129	
10 -	AMC 27741	Rita	47	150	
11 -	AMC 27742	Copper Site, Amended	42	124	
12 -	AMC 27743	Pine Tree, Amended	42	126	
13 \	AMC 384552	BOB #1			2007-011670
14 \	AMC 384553	BOB #2			2007-011671
15 \	AMC 384554	BOB #3			2007-011672
16 \	AMC 384555	BOB #4			2007-011673
17 \	AMC 384556	BOB #5			2007-011674
18 \	AMC 384557	BOB #6			2007-011675
19 ✓	AMC 27747	Hammer	47	147	
20 ✓	AMC 27748	Joan	47	148	
21 ✓	AMC 27749	Southern Cross	47	151	

45667198.7

	BLM Serial Number	Name of claim	Gila County Recording Information		
			Docket or Book	Page	Document/Fee No.
22 /	AMC 27750	Midnight Test, Amended	42	125	
23 /	AMC 27751	Copper Bottom No. 1	43	414	
		Copper Bottom No. 1 Amended	42	195	
24 /	AMC 27752	Copper Bottom No. 6	43	419	
		Copper Bottom No. 6, Amended	42	194	
25 /	AMC 27753	Copper Bottom No. 8	47	385	
26 /	AMC 27754	Copper Bottom No. 9	47	386	
27 /	AMC 27755	Copper Bottom No. 10	47	387	
28 -	AMC 27757	Hill No. 2	280	10	
29 -	AMC 27758	Hill No. 3	280	11	
30 -	AMC 27759	Hill No. 4	280	12	
31 -	AMC 27760	Hill No. 5	280	13	
32 -	AMC 27761	Hill No. 6	280	14	
33 -	AMC 27762	Hill No. 7	280	15	
34 -	AMC 27763	Hill No. 8	280	16	
35 -	AMC 27764	Hill No. 9	280	17	
36 -	AMC 27765	Hill No. 10	280	18	
37 X	AMC 27994	Tunnel	10	502	
38 ·	AMC 28023	Peak No. 3	333	331	
39 ·	AMC 28025	Peak No. 7	333	333	
40 ·	AMC 28026	Peak No. 8	333	334	
41 ·	AMC 28027	Peak No. 9	335	703	
42 ·	AMC 28028	Peak No. 10	335	704	
43 ·	AMC 28031	Peak No. 14	367	606	
44 ·	AMC 28032	Peak No. 15	367	607	
45 ·	AMC 28033	Peak No. 17	367	608	
46 ·	AMC 28036	Peak No. 22	390	9	
47 ·	AMC 28037	Peak No. 24	402	700	
48 ·	AMC 28038	Peak 25	405	974	
49 ·	AMC 28040	Peak 28	414	719	
50 ·	AMC 28059	Zee No. 2	284	855	
51 -	AMC 35792	Quartz Site (A)	466	191	
52 -	AMC 35793	Quartz Site No. 2 (A)	466	190	
53 -	AMC 35794	Quartz Site No. 3 (A)	466	189	
54 -	AMC 35800	Quartz Site No. 9 (A)	466	183	
55 -	AMC 35801	Quartz Site No. 10 (A)	466	182	

7901 10/21 A 9:30

RECEIVED
OCT 21 2013
BLM

	BLM Serial Number	Name of claim	Gila County Recording Information		
			Docket or Book	Page	Document/Fee No.
56	AMC 35806	Quartz Site No. 15 (A)	466	177	
57	AMC 35807	Quartz Site No. 16 (A)	466	176	
58	AMC 35808	Quartz Site No. 17 (A)	466	175	
59	AMC 35809	Quartz Site No. 18 (A)	466	174	
60	AMC 35810	Quartz Site No. 19 (A)	466	173	
61	AMC 35811	Quartz Site No. 20 (A)	466	172	
62	AMC 35812	Quartz Site No. 21 (A)	466	171	
63	AMC 35813	Quartz Site No. 22 (A)	466	170	
64	AMC 35814	Quartz Site No. 23 (A)	466	169	
65	AMC 35815	Quartz Site No. 24 (A)	466	168	
66	AMC 35816	Quartz Site #25 (A)	466	167	
67	AMC 35820	Quartz Site #28 (A)	466	165	
68	AMC 35821	Silver Bell (A)	466	192	
69	AMC 35824	Janie No. 1 (A)	466	194	
70	AMC 35825	Janie No. 2 (A)	466	195	
71	AMC 35830	Copper Bottom No. 2 (A)	466	202	
72	AMC 35831	Copper Bottom No. 5 (A)	466	215	
73	AMC 35832	Copper Bottom No. 7 (A)	466	201	
74	AMC 35833	Copper Bottom No. 11 (A)	466	216	
75	AMC 35834	Copper Bottom No. 12 (A)	466	217	
76	AMC 35835	Copper Bottom No. 13 (A)	466	218	
77	AMC 40744	East Water	469	458	
78	AMC 97644	Peak 34	493	567	
79	AMC 129535	Peak 94	534	775	
80	AMC 138512	K 1	542	700	
81	AMC 138513	K 2	542	702	
82	AMC 138514	K 3	542	704	
83	AMC 138515	K 4	542	706	
84	AMC 138516	K 5	542	708	
85	AMC 138517	K 6	542	710	
86	AMC 138518	K 7	542	712	
87	AMC 138519	K 8	542	714	
88	AMC 138520	K 9	542	716	

45667198.7

5

	BLM Serial Number	Name of claim	Gila County Recording Information		
			Docket or Book	Page	Document/Fee No.
89	AMC 138521	K 10	542	718	
90	AMC 138522	K 11	542	720	
91	AMC 138523	K 12	542	722	
92	AMC 138524	K 13	542	724	
93	AMC 138525	K 14	542	726	
94	AMC 138526	K 15	542	728	
95	AMC 138527	K 16	542	730	
96	AMC 138528	K 17	542	732	
97	AMC 138529	K 18	542	734	
98	AMC 138530	K 19	542	736	
99	AMC 138531	K 20	542	738	
100	AMC 138532	K 21	542	740	
101	AMC 138533	K 22	542	742	
102	AMC 138534	K 23	542	744	
103	AMC 138535	K 24	542	746	
104	AMC 138536	K 25	542	748	
105	AMC 138537	K 26	542	750	
106	AMC 138538	K 27	542	752	
107	AMC 138539	K 28	542	754	
108	AMC 138540	K 29	542	756	
109	AMC 138541	K 30	542	758	
110	AMC 138542	K 31	542	760	
111	AMC 138543	K 32	542	762	
112	AMC 138544	K 33	542	764	
113	AMC 138545	K 34	542	766	
114	AMC 138546	K 35	542	768	
115	AMC 142565	M1	549	363	
116	AMC 215329	D1	606	157	
117	AMC 215330	D2	606	159	
118	AMC 215331	D3	606	161	
119	AMC 215332	D4	606	163	
120	AMC 215333	D5	606	165	
121	AMC 215334	D6	606	167	
122	AMC 215335	D7	606	169	
123	AMC 215336	D8	606	171	
124	AMC 215337	D9	606	173	
125	AMC 215338	D10	606	175	

	BLM Serial Number	Name of claim	Gila County Recording Information		
			Docket or Book	Page	Document/Fee No.
126	AMC 215339	D11	606	177	
127	AMC 215340	D12	606	179	
128	AMC 215341	D13	606	181	
129	AMC 215344	D16	606	187	
130	AMC 215345	D17	606	189	
131	AMC 319065	Hill No. 11	855	828	
132	AMC 319066	Hill No. 12	855	830	
133	AMC 319067	Hill No. 13	855	832	
134	AMC 327204	P 1			93-634671
135	AMC 327205	P 2			93-634672
136	AMC 327206	P 3			93-634673
137	AMC 327207	P 4			93-634674
138	AMC 327208	P 5			93-634675
139	AMC 327209	P 6			93-634676
140	AMC 327210	P 7			93-634677
141	AMC 327211	P 8			93-634678
142	AMC 327212	P 9			93-634679
143	AMC 327213	P 10			93-634680
144	AMC 327214	P 11			93-634681
145	AMC 327215	P 12			93-634682
146	AMC 327216	P 13			93-634683
147	AMC 327217	P 14			93-634684
148	AMC 327218	P 15			93-634685
149	AMC 327219	P 16			93-634686
150	AMC 327220	P 17			93-634687
151	AMC 327221	P 18			93-634688
152	AMC 364145	E-1			2005-00510
153	AMC 364146	E-2			2005-00511
154	AMC 364147	E-3			2005-00512
155	AMC 364148	E-4			2005-00513
156	AMC 370110	RJ #1			2006-003905
157	AMC 370111	RJ #2			2006-003906
158	AMC 370112	RJ #3			2006-003907
159	AMC 370113	RJ #4			2006-003908
160	AMC 370114	RJ #5			2006-003909
161	AMC 370115	RJ #6			2006-003910
162	AMC 370116	RJ #7			2006-003911

	BLM Serial Number	Name of claim	Gila County Recording Information		
			Docket or Book	Page	Document/Fee No.
163	AMC 370117	RJ #8			2006-003912
164	AMC 370118	RJ #9			2006-003913
165	AMC 370119	RJ #10			2006-003914
166	AMC 370120	RJ #11			2006-003915
167	AMC 370121	RJ #12			2006-003916
168	AMC 370122	RJ #13			2006-003917
169	AMC 370123	RJ #14			2006-003918
170	AMC 370124	RJ #15			2006-003919
171	AMC 370125	RJ #16			2006-003920
172	AMC 370126	RJ #17			2006-003921
173	AMC 370127	RJ #18			2006-003922
174	AMC 370128	RJ #19			2006-003923
175	AMC 370129	RJ #20			2006-003924
176	AMC 370130	RJ #21			2006-003925
177	AMC 370131	RJ #22			2006-003926
178	AMC 370132	RJ #23			2006-003927
179	AMC 370133	RJ #24			2006-003928
180	AMC 370134	RJ #25			2006-003929
181	AMC 370135	RJ #26			2006-003930
182	AMC 370136	RJ #27			2006-003931
183	AMC 370137	RJ #28			2006-003932
184	AMC 370138	RJ #29			2006-003933
185	AMC 370139	RJ #30			2006-003934
186	AMC 370140	RJ #31			2006-003935
187	AMC 370141	RJ #32			2006-003936
188	AMC 370142	RJ #33			2006-003937
189	AMC 370143	RJ #34			2006-003938
190	AMC 370144	RJ #35			2006-003939
191	AMC 370145	RJ #36			2006-003940
192	AMC 370146	RJ #37			2006-003941
193	AMC 370147	RJ #38			2006-003942
194	AMC 370148	RJ #39			2006-003943
195	AMC 370149	RJ #40			2006-003944
196	AMC 370150	RJ #41			2006-003945
197	AMC 370151	RJ #42			2006-003946
198	AMC 370152	RJ #43			2006-003947
199	AMC 370153	RJ #44			2006-003948

	BLM Serial Number	Name of claim	Gila County Recording Information		
			Docket or Book	Page	Document/Fee No.
200	AMC 370154	RJ #45			2006-003949
201	AMC 370155	RJ #46			2006-003950
202	AMC 370156	RJ #47			2006-003951
203	AMC 370157	RJ #48			2006-003952
204	AMC 370158	RJ #49			2006-003953
205	AMC 370159	RJ #50			2006-003954
206	AMC 370160	RJ #51			2006-003955
207	AMC 370161	RJ #52			2006-003956
208	AMC 370162	RJ #53			2006-003957
209	AMC 370163	RJ #54			2006-003958
210	AMC 370164	RJ #55			2006-003959
211	AMC 370165	RJ #56			2006-003960
212	AMC 370166	RJ #57			2006-003961
213	AMC 370167	RJ #58			2006-003962
214	AMC 370168	RJ #59			2006-003963
215	AMC 370169	RJ #60			2006-003964
216	AMC 370170	RJ #61			2006-003965
217	AMC 370171	RJ #62			2006-003966
218	AMC 370172	RJ #63			2006-003967
219	AMC 370173	RJ #64			2006-003968
220	AMC 384697	RJ #65			2007-012073
221	AMC 384698	RJ #66			2007-012074
222	AMC 384699	RJ #67			2007-012075
223	AMC 384700	RJ #68			2007-012076
224	AMC 384701	RJ #69			2007-012077
225	AMC 384702	RJ #70			2007-012078
226	AMC 384703	RJ #71			2007-012079
227	AMC 384704	RJ #72			2007-012080
228	AMC 393547	TOE 20			2008-009417
229	AMC 422569	CWL 1			2013-003544
230	AMC 422570	CWL 2			2013-003545
231	AMC 422571	CWL 3			2013-003546
232	AMC 422572	CWL 4			2013-003547
233	AMC 422573	CWL 5			2013-003548
234	AMC 422574	CWL 6			2013-003549
235	AMC 422575	CWL 7			2013-003550
236	AMC 422576	CWL 8			2013-003551

45667198.7

9

	BLM Serial Number	Name of claim	Gila County Recording Information		
			Docket or Book	Page	Document/Fee No.
237	AMC 422577	CWL 9			2013-003552
238	AMC 422578	CWL 10			2013-003553
239	AMC 422579	CWL 11			2013-003554
240	AMC 422580	CWL 12			2013-003555
241	AMC 422581	CWL 13			2013-003556
242	AMC 422582	CWL 14			2013-003557
243	AMC 422583	CWL 15			2013-003558
244	AMC 422584	CWL 16			2013-003559
245	AMC 422585	CWL 17			2013-003560
246	AMC 422586	CWL 18			2013-003561
247	AMC 422587	CWL 19			2013-003562
248	AMC 422588	CWL 20			2013-003563
249	AMC 422589	CWL 21			2013-003564
250	AMC 422590	CWM 1			2013-003565
261	AMC 422591	CWM 2			2013-003566
262	AMC 422592	CWM 3			2013-003567
263	AMC 422593	CWM 4			2013-003568
264	AMC 422594	CWM 5			2013-003569
265	AMC 422595	CWM 6			2013-003570
266	AMC 422596	CWM 7			2013-003571
267	AMC 422597	CWM 8			2013-003572
268	AMC 422598	CWM 9			2013-003573
269	AMC 422599	CWM 10			2013-003574
270	AMC 422600	CWM 11			2013-003575
271	AMC 422601	CWM 12			2013-003576
272	AMC 422602	CWM 13			2013-003577
273	AMC 422603	CWM 14			2013-003578
274	AMC 422604	CWM 15			2013-003579
275	AMC 422605	CWM 16			2013-003580
276	AMC 422606	CWM 17			2013-003581
277	AMC 422607	CWM 18			2013-003582
278	AMC 422608	CWM 19			2013-003583
279	AMC 422609	CWM 20			2013-003584
280	AMC 422610	CWM 21			2013-003585
281	AMC 422611	CWM 22			2013-003586
282	AMC 422612	CWM 23			2013-003587
283	AMC 422613	CWM 24			2013-003588

	BLM Serial Number	Name of claim	Gila County Recording Information		
			Docket or Book	Page	Document/Fee No.
274	AMC 422614	CWM 25			2013-003589
275	AMC 422615	CWM 26			2013-003590
276	AMC 422616	CWM 27			2013-003591
277	AMC 422617	CWM 28			2013-003592
278	AMC 422618	CWM 29			2013-003593
279	AMC 422619	CWM 30			2013-003594
280	AMC 422620	CWM 31			2013-003595
281	AMC 422621	CWM 32			2013-003596
282	AMC 422622	CWM 33			2013-003597
283	AMC 422623	CWM 34			2013-003598
284	AMC 422624	CWM 35			2013-003599
285	AMC 422625	CWM 36			2013-003600
286	AMC 422626	CWM 37			2013-003601
287	AMC 422627	CWM 38			2013-003602
288	AMC 422628	CWM 39			2013-003603
289	AMC 422629	CWM 40			2013-003604
290	AMC 422630	CWM 41			2013-003605
291	AMC 422631	CWM 42			2013-003606
292	AMC 422632	CWM 43			2013-003607
293	AMC 422633	CWM 44			2013-003608
294	AMC 422634	CWM 45			2013-003609
295	AMC 422635	CWM 46			2013-003610
296	AMC 422636	CWM 47			2013-003611
297	AMC 422637	CWM 48			2013-003612
298	AMC 422638	CWM 49			2013-003613
299	AMC 422639	CWM 50			2013-003614
300	AMC 422640	CWM 51			2013-003615
301	AMC 422641	CWM 52			2013-003616
302	AMC 422642	CWM 53			2013-003617
303	AMC 422643	CWM 54			2013-003618
304	AMC 422644	CWM 55			2013-003619
305	AMC 422645	CWM 56			2013-003620
306	AMC 422646	CWM 57			2013-003621
307	AMC 422647	CWM 58			2013-003622
308	AMC 422648	CWM 59			2013-003623
309	AMC 422649	CWM 60			2013-003624
310	AMC 422650	CWM 61			2013-003625

	BLM Serial Number	Name of claim	Gila County Recording Information		
			Docket or Book	Page	Document/Fee No.
311	AMC 422651	CWM 62			2013-003626
312	AMC 422652	CWM 63			2013-003627
313	AMC 422653	CWM 64			2013-003628
314	AMC 422654	CWM 65			2013-003629
315	AMC 422655	CWM 66			2013-003630
316	AMC 422656	CWM 67			2013-003631
317	AMC 422657	CWM 68			2013-003632
318	AMC 422658	CWM 69			2013-003633
319	AMC 422659	CWM 70			2013-003634
320	AMC 422660	CWM 71			2013-003635
321	AMC 422661	CWM 72			2013-003636
322	AMC 422662	CWM 73			2013-003637
323	AMC 422663	CWM 74			2013-003638
324	AMC 422664	CWM 75			2013-003639
325	AMC 422665	CWM 76			2013-003640
326	AMC 422666	CWM 77			2013-003641
327	AMC 422667	CWM 78			2013-003642
328	AMC 422668	CWM 79			2013-003643
329	AMC 422669	CWM 80			2013-003644

45667198.7

**United States Department of the Interior
Bureau of Land Management
LANDS/RECREATION & PLANNING
ONE N CENTRAL AVE
PHOENIX, AZ 85004 -2203
Phone: 602-417-9200**

Receipt

No: 2953879

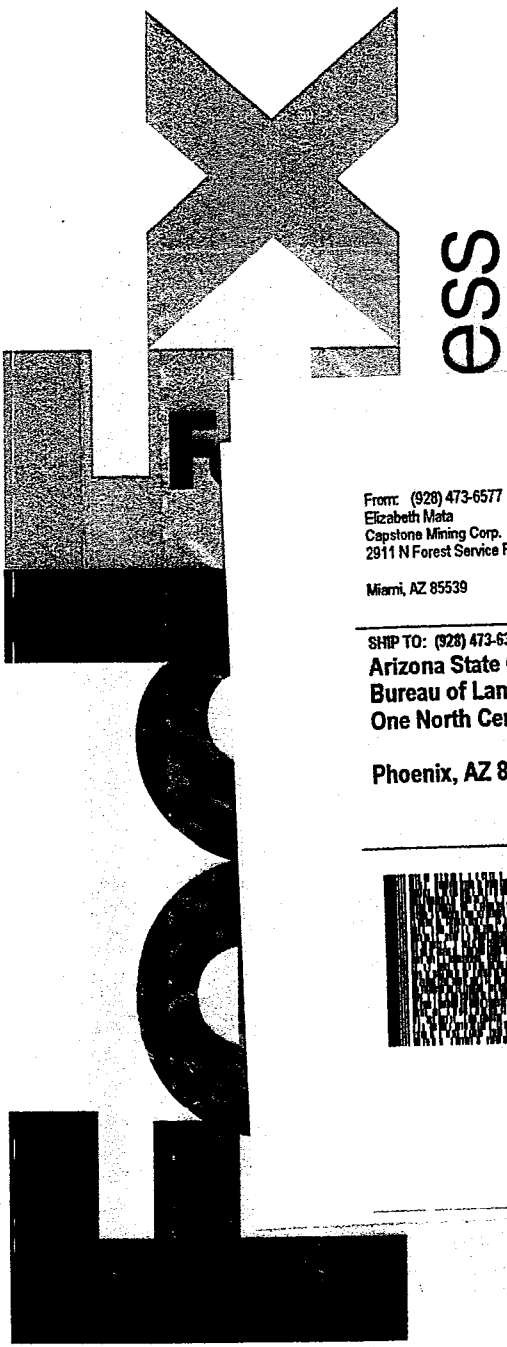
Transaction #: 3041782	
Date of Transaction: 01/22/2014	
CUSTOMER:	
PINTO VALLEY MINING CORP 8950 N ORACLE RD STE 200 TUCSON, AZ 85704-7431 US	

LINE #	QTY	DESCRIPTION	REMARKS	UNIT PRICE	TOTAL
1	1.00	LOCATABLE MINERALS / MINING CLAIMS- NOT NEW-UNADJUD, ONE AUTH NO. ONLY / MINING CLAIM MONEY RECEIVED CASES: AMC7735/\$3290.00	TRF - 329	- n/a -	3290.00
TOTAL:					\$3,290.00

PAYMENT INFORMATION			
1	AMOUNT:	3290.00	POSTMARKED: 01/21/2014
	TYPE:	CHECK	RECEIVED: 01/21/2014
	CHECK NO:	101347	
	NAME:	PINTO VALLEY MINING CORP 8950 N ORACLE RD STE 200 TUCSON AZ 85704-7431 US	

REMARKS

This receipt was generated by the automated BLM Collections and Billing System and is a paper representation of a portion of the official electronic record contained therein.



earthsmart
FedEx carbon-neutral
envelope shipping

Align top of FedEx Express® shipping label here.

ess

From: (928) 473-6577
Elizabeth Mata
Capstone Mining Corp.
2911 N Forest Service Rd. #287
Miami, AZ 85539

Origin ID: HAEA




J14101312270326

SHIP TO: (928) 473-6372
Arizona State Office
Bureau of Land Management
One North Central Avenue, Suite 800

Phoenix, AZ 85004

BILL SENDER



Ship Date: 20JAN14
ActWgt: 1.0 LB
CAD: 105862507/NET3490

RT 276 1 D
ST 5 7744 01.21

Delivery Address Bar Code




Ref #
Invoice #
PO #
Dept #

TUE - 21 JAN 10:30A
PRIORITY OVERNIGHT

TRX# 7976 7643 7744
0291


98 ZSYA

85004
AZ-US
PHX



522G1D6ECP220

Press here to seal
Press here to seal
Press here to seal



Sender must seal flap before shipping.

Align bottom of peel and stick airbill or pouch here.

RECEIVED
B.L.M. AZ STATE OFFICE

27738

JUN 9 '93

97634

NOTICE OF TRANSFER OF INTEREST

9:00 A.M.
PHOENIX, ARIZONA

TO WHOM IT MAY CONCERN:

Pursuant to 43 C.F.R. 3833.3, Magma Copper Company, a Delaware corporation hereby gives notice that the unpatented mining claims described on Exhibit A attached to this Notice have been transferred to Carlota Copper Company, an Illinois corporation. The undersigned submits the following information relevant thereto:

1. The unpatented mining claims which are the subject of this Notice are shown on Exhibit "A" attached hereto;
2. The federal serial numbers assigned to the aforementioned mining claims are shown on Exhibit "A" attached hereto;
3. The new owner of the unpatented mining claims and its mailing address are as follows:

Carlota Copper Company
 8101 East Prentice Avenue
 Suite 800
 Englewood, Colorado 80111
 Attention: Land Department

This Notice is hereby filed solely to comply with the Federal Land Policy and Management Act and 43 C.F.R. 3833.3.

Dated this 31st day of March, 1993.

MAGMA COPPER COMPANY

By: *Andrew Mills*
 Title: *vice president*

27989-27993 ✓
 28016,
 28018-28020
 97634-97643

Magma Copper was not removed
 as owner of 28018 as only
 part of claim was transferred --
 Carlota Copper added as co-owner.

fugl\common\carlotex.g

ENTERED IN COMPUTER

6-16-93 *lj*

R

EXHIBIT A
to
NOTICE OF TRANSFER OF INTEREST

RECEIVED
B.L.M. AZ STATE OFFICE
Jul 9 '93

CLAIM NAMES AND NUMBERS

Unpatented Mining Claims located in Section 36, T1N, R13E,
Section 31, T1N, R14E; Section 1, T1S, R13E; Section 6, T1S, R14E,
G&SRB&M, Gila County, Arizona

9:00 AM
PHOENIX, ARIZONA

<u>Claim Name</u>	<u>Location Date</u>	<u>County Recordation Book Page</u>		<u>BLM AMC Serial No.</u>
Lizard No. 27 (West 1/2) ¹	7/27/42	47	348	28018 -
Rejected No. 1	5/08/55	31	415	28020 -
Rejected No. 2	5/10/55	31	416	28019 -
Amended	4/20/56	52	374	
Rejected No. 3	4/20/56	53	184	28016 -
Rejected No. 4	1/28/80	493	569	97634 -
Rejected No. 5	1/28/80	493	571	97635 -
Rejected No. 6	1/28/80	493	573	97636 -
Rejected No. 7	1/28/80	493	575	97637 -
Rejected No. 8	1/28/80	493	577	97638 -
Rejected No. 9	1/28/80	493	579	97639 -
Rejected No. 10	1/28/80	493	581	97640 -
Rejected No. 11	1/28/80	493	583	97641 -
Rejected No. 12	1/28/80	493	585	97642 -
Rejected No. 13	1/28/80	493	587	97643 -
Crown Point Ext. No. 1 -		102	37	27990 -
Crown Point Ext. No. 2 -		102	38	27991 -
Overside -		48	70	27989 -
Overside Amended		102	43	
Old Abe -		48	70	27992 -
Old Abe Amended		102	39	
Old Abe No. 1 -		48	82	27993 -
Old Abe No. 1 Amended		102	41	

¹ The west one-half of the Lizard No. 27 is defined as being the portion of said claim that lies north and west of a line equal distance from the respective end lines of the claim and parallel with said end lines.



CARLOTA COPPER COMPANY

RECEIVED
B.L.M. AZ STATE OFFICE

JUN 9 '93

9:00 A.M.
PHOENIX, ARIZONA

June 7, 1993

Certified P 025 051 918
Return Receipt Requested

Bureau of Land Management
3707 N. 7th Street
P.O. Box 16563
Phoenix, AZ 85011

RE: Notice of Transfer of Interest
Unpatented Mining Claims, State of Arizona

Gentlemen:

Pursuant to Section 43 CFR 3833.3 of the Federal Land Policy and Management Act of 1976, enclosed is a Notice of Transfer of Interest for the unpatented lode mining claims listed on Exhibit A.

A Special Warranty Deed dated March 31, 1993, from Magma Copper Company to Carlota Copper Company, effected the transfer. This deed is recorded in the Gila County Recorder's Office at Docket 906, Pages 1-6.

Also enclosed is a check for \$95.00 to cover the \$5.00 per claim transfer of interest filing fee. Please file this document in the appropriate lead case files.

If you have any questions, please do not hesitate to contact me.

Sincerely,

Sherry Ellebracht
Landman

Enclosures

Carlota Copper Company

8101 East Prentice Avenue, Suite 800, Englewood, Colorado 80111
303-694-4936 Fax 303-773-0733

UNITED STATES
DEPARTMENT OF THE INTERIOR
BUREAU OF LAND MANAGEMENT

RECEIPT AND ACCOUNTING ADVICE

NO. 1901197⁰⁴
06/09/93

WG/AZ

2 1 12

95.00

Subject: TRANSFER OF INTEREST (19)

Applicant:
CARLOTA COPPER COMPANY
8101 E. PRENTICE AVE # 800
ENGLEWOOD CO. 80111
ATTN: LAND DEPT.

Remitter: SAME CK # 000220
303-694-4936

Assignor:

LEASE MANAGEMENT DATA		<input type="checkbox"/> NEW	<input type="checkbox"/> UPDATE	<input type="checkbox"/> PAYMENT			
ORIGINAL SERIAL NO.	ASG.	TYPE	ST.	CTY.	FUND SYMBOL	ACRES/UNITS	RATE
AMC 28018, ET AL							

AMOUNT	ANV. DATE	EXP. DATE	BILL CYC.	S/C	DISTRICT	NEXT BILL	MISC. DATA	U of M	ACTUAL UNITS

ASSIGNMENT SERIAL NO.	ASG.	TYPE	ST.	CTY.	FUND SYMBOL	ACRES/UNITS	RATE

AMOUNT	ANV. DATE	EXP. DATE	BILL CYC.	S/C	DISTRICT	NEXT BILL	MISC. DATA	U of M	ACTUAL UNITS

APPLY REMITTANCE			
ACTION	FUND SYMBOL	CTY.	AMOUNT
FILING FEE			
RENTAL			
UNEARNED			
REFUND			
TOTAL			
AMOUNT DUE			

Remarks:

BY: _____ DATE: _____

- Lease in Escrow?
- KGS? Of Interest?
- Auto Escalates? Operating Rights?
- Auto Renew? Operator
- Bond Filed?

FOR MMS USE ONLY		
BILLEE	NUMBER	FOREST REFUGE
OCS SECTION		
CODE		

NOTICE!!

These documents have been scanned!

Do not place un-scanned documents beneath this notice!

Do not remove this notice from this file!

GPO Jacket No. 560-102
Print Order 61549
Rise Business Services, LLC
Job=AZ15 9/23/2019



Box Number= AZ15274



Claim Begin-End: AMC027738-AMC028059

4 Annual Filings



AZ15274-6

AMC027738-AMC028504

AMC 27738
412992

BHP

BHP Copper Inc.
Miami-Globe
P.O. Box M
San Manuel, Arizona 85631
bhpbilliton.com

August 13, 2019

United States Department of the Interior
Bureau of Land Management-Arizona State Office
One North Central
Suite 800
Phoenix, Arizona 85004

ATTN: Records Section

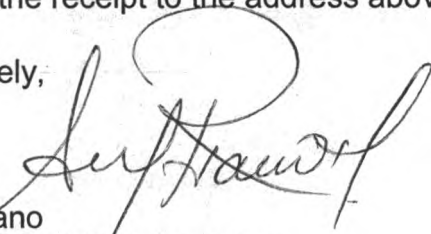
RE: Notice of Intent to Hold and Payment of 2020 Annual Claim
Maintenance Fees for BHP Copper Inc. Miami/Globe Operations in
Miami/Globe, Arizona

To Whom It May Concern:

The Final Rule as published in the Federal Register implements provisions of the Interior Department and related agencies, that a Statutorily Authorized Adjustment effective July 1, 2019 that requires an annual maintenance fee of \$165.00 for each unpatented mining claim and site located and held under the General Mining Law of 1872.

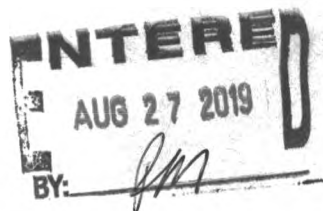
This will serve as notice that BHP Copper Inc. Miami/Globe Operations, whose address for purposes of this filing is: P.O. Box M, San Manuel, Arizona 85631. BHP Copper Inc. intends to hold the mining claims and/or mill sites described in **Exhibit A** attached hereto for the assessment year 2020, by payment of the annual claim maintenance fees (43 CFR 3834.11(a)(2)) of \$165.00 per claim (**total of 55**). Check No. 100682 in the amount of **\$9,075.00** is made herewith for such assessment year for each of the claims. The name and BLM serial number of which, and the book and page or index number of recording of the location notice in official records of Gila and Pinal Counties, Arizona of which are set forth in **Exhibit A** attached hereto and by this reference incorporated herein. Please return the receipt to the address above.

Sincerely,


Sol Riano
Agent for BHP Copper Inc.

Enclosures

RECEIVED
BLM AZ STATE OFFICE
2019 AUG 20 P 2:39
PHOENIX, ARIZONA



4538468

**EXHIBIT A
UNPATENTED MINING CLAIMS**

**BHP Copper Inc.
Miami-Globe**

Notice of Intent to Hold 2019/2020

BLM Serial

Number	Name	Docket	Book	Page
AMC 27798	Skunk 1	343		203
AMC 27799	Skunk 2	343		204
AMC 27800	Skunk 3	343		205
AMC 27801	Rita No. 15	173		540
AMC 27802	Sunrise		48	35
AMC 27803	Limestone #1		49	150
AMC 27804	Limestone #2		49	150
AMC 27805	Limestone #3		49	151
AMC 27806	Limestone #4	154		638
AMC 27807	Limestone No. 5	154		639
AMC 27817	Ash 16	325		57
AMC 27882	Ash 95	325		122
AMC 27987	Baseline No. 1	284		856
AMC 27988	Baseline No. 2	284		857
AMC 27995	Fly No. 1	157		231
AMC 27996	Fly No. 2	157		231
AMC 27997	Fly No. 3	157		232
AMC 27998	Fly No. 4	157		233
AMC 27999	Fly No. 5	157		234
AMC 28000	Fly No. 6	157		235
AMC 28001	Fly No. 7	157		236
AMC 28002	Fly No. 8	157		237
AMC 28003	Fly No. 9	157		238
AMC 28004	Fly No. 10	157		239
AMC 28005	Fly No. 11	157		240
AMC 28006	Fly No. 12	157		241
AMC 28007	Fly No. 13	157		242
AMC 28008	Blue Bird #4		47	415
AMC 28009	Conquistador No. 1	amended	49	305
AMC 28010	Arizona No. 23	amended	49	304
AMC 28011	Arizona No. 24	amended	49	305
AMC 28012	Black Eagle #2	107		223
AMC 28013	Gold Coin	154		449
AMC 28014	Black Owl		43	614
AMC 28015	White Owl		43	613
AMC 28041	Key	312		587
AMC 28042	Key No. 1	312		588
AMC 28043	November Re-located		50	7
AMC 28044	October		50	8
AMC 28045	Cities No. 1	290		871
AMC 28046	Cities No. 2	290		872
AMC 28047	Cities No. 3	290		873

PHOENIX, ARIZONA

RECEIVED
BLM AZ STATE OFFICE

EXHIBIT A
UNPATENTED MINING CLAIMS

BHP Copper Inc.
Miami-Globe

Notice of Intent to Hold 2019/2020

BLM Serial

Number	Name	Docket	Book	Page
AMC 28048	Cities No. 4	290		874
AMC 28049	Cities No. 5	290		875
AMC 28050	Cities No. 6	290		876
AMC 28051	Cities No. 7	290		877
AMC 28052	Cities No. 8	290		878
AMC 28053	Cities No. 9	290		879
AMC 28054	Cities No. 10	290		880
AMC 28055	Cities No. 11	290		881
AMC 28056	Cities No. 12	290		882
AMC 28057	Cities No. 13	290		883
AMC 28058	Evening Star		39	356
AMC 412992	Skunk spring 1		2012-000045	
AMC 412993	Skunk spring #2		2012-000046	

Total number of unpatented claims: 55

RECEIVED
BLM AZ STATE OFFICE
2019 AUG 20 P 2: 36
PHOENIX, ARIZONA

**United States Department of the Interior
Bureau of Land Management
DIV OF LANDS, MINRLS & ENERGY
ONE N CENTRAL AVE
PHOENIX, AZ 85004 -4427
Phone: 602-417-9200**

Receipt	
No:	4538468

Transaction #: 4659394	
Date of Transaction: 08/21/2019	
CUSTOMER:	
BHP COPPER INC PO BOX M SAN MANUEL, AZ 85631-0460 US	

LINE #	QTY	DESCRIPTION	REMARKS	UNIT PRICE	TOTAL
1	1.00	LOCATABLE MINERALS / MINING CLAIMS- NOT NEW-UNADJUD, ONE AUTH NO. ONLY / MINING CLAIM MONEY RECEIVED CASES: AMC27798/\$9075.00	MAINT 2020/55	- n/a -	9075.00
TOTAL:					\$9,075.00

PAYMENT INFORMATION			
1	AMOUNT:	9075.00	POSTMARKED: N/A
	TYPE:	CHECK	RECEIVED: 08/20/2019
	CHECK NO:	100682	
	NAME:	BHP COPPER INC C/O THE CORPORATION TRUST CO 1209 ORANGE ST WILMINGTON DE 19801 US	

REMARKS

This receipt was generated by the automated BLM Collections and Billing System and is a paper representation of a portion of the official electronic record contained therein.



A Professional Law Corporation

201 South Main Street, Suite 1800
Salt Lake City, Utah 84111
Main 801.532.1234
Fax 801.536.6111

August 8, 2019

VIA FEDEX

Arizona State Office
Bureau of Land Management
Attention: Public Room
One North Central Avenue, Suite 800
Phoenix, Arizona 85004-4427

Re: Payment of Claim Maintenance Fees for Carlota Copper Company

Dear Ladies and Gentlemen:

Enclosed please find a check in the amount of \$81,675.00, as payment of the claim maintenance fees pursuant to 30 U.S.C. § 28f(a), as adjusted by 30 U.S.C. §28j(c) and implemented by notice in 74 *Federal Register* 30959-62 (June 29, 2009), as amended by the Consolidated Appropriations Act 2012, Pub. L. No. 112-74, 125 Stat. 786 (2011), and a notice in 84 *Federal Register* 31219-31222 (July 1, 2019), for the assessment year beginning September 1, 2019, on behalf of Carlota Copper Company. Enclosed are copies of the Certification of Payment of Maintenance Fee in Lieu of Affidavit of Annual Assessment Work which will be filed with the Gila and Pinal County Recorder's offices.

I have also enclosed a self-addressed stamped envelope for purposes of returning a date-stamped copy of the letter and the affidavit along with the receipt for payment. Should you have any questions regarding the enclosed please do not hesitate to contact this office. Your assistance in this matter is greatly appreciated.


Sincerely,

Jacqueline Hom Pope
Certified Paralegal

JP:

Enclosures

cc: Royanna Wild
Nora R. Pincus
R. Craig Johnson



4811-4105-2318v1

PARSONSBEHLE.COM

327251
~~327251~~
27738
97634
452346

350554
349780
367050
356448
342296

Jacqueline Hom Pope
Certified Paralegal
Direct 801.536.6672
JPope@parsonsbehle.com

325818
320760

52072
279919
298647

39932

PHOENIX, ARIZONA

2019 AUG 12 P 3:03

RECEIVED
BLM AZ STATE OFFICE

4532116

After recording, please return to:

Nora R. Pincus
Parsons Behle & Latimer
201 South Main, Suite 1800
Salt Lake City, Utah 84111

RECEIVED
BLM AZ STATE OFFICE
2019 AUG 12 P 3:03
PHOENIX, ARIZONA

STATE OF UTAH)
) ss:
County of Salt Lake)

**CERTIFICATION OF PAYMENT OF MAINTENANCE FEE
IN LIEU OF AFFIDAVIT OF ANNUAL ASSESSMENT WORK**

Stephen J. Hull, being first duly sworn, deposes and says that:


1. He is an agent for Carlota Copper Company, the owner of the unpatented lode mining claims and millsites situated in Pinal and Gila Counties, Arizona (the "Claims"), the location notices of which are of record in Pinal and Gila Counties, and in the records of the Arizona State Office of the Bureau of Land Management under the file numbers indicated in the attached Exhibit A.

2. Pursuant to the 30 U.S.C. § 28f(a), as adjusted by 30 U.S.C. § 28j(c) and implemented by notice in 74 Federal Register 30959-62 (June 29, 2009), as amended by the Consolidated Appropriations Act 2012, Pub. L. No. 112-74, 125 Stat. 786 (2011) and a notice in 84 Federal Register 31219-31222 (July 1, 2019), the owner paid a maintenance fee of \$165 per claim to the Bureau of Land Management for the assessment year beginning September 1, 2019. This Affidavit is recorded to attest to the payment and receipt of such payment and as an affirmation of an intent to hold those Claims described in Exhibit A attached.

3. The names and address of the owner of the Claims for which this Certificate is prepared are Carlota Copper Company, 2624 Forest Service Road 287, P.O. Box 1009, Miami, Arizona 85539. THIS IS NOT A CHANGE OF ADDRESS

4. The mining claims within the Claims described herein are held and claimed by the owner for the valuable minerals contained therein and the millsites for uses related to the mining claims.

DATED this 8th day of August, 2019.



Stephen J. Hull, Agent for Carlota Copper Company

Sworn and subscribed before me this 6 day of August, 2019, by Stephen J. Hull, agent.



Notary Public



RECEIVED
BLM AZ STATE OFFICE
2019 AUG 12 P 3:03
PHOENIX, ARIZONA

EXHIBIT A – GILA AND PINAL COUNTIES

The following unpatented mining claims and millsites are situated in the Pioneer and Globe Mining Districts, Gila and Pinal Counties, Arizona, the names of which and the place of record of the location notices thereof in the official records of the respective counties and the Arizona State Office of the Bureau of Land Management, are as follows:

GROUP III: (Unpatented mining claims situated in Sections 25, 26, 35 and 36, Township 1 North, Range 13 East, G&SR Mer.)

<u>Claim Name</u>	<u>Date Located</u>	<u>Date Recorded</u>	<u>County Records Docket Page</u>	<u>Date Filed BLM</u>	<u>BLM AMC No.</u>
Gila County:					
Grizzly #1	7/18/89	7/24/89	774 120	9/1/89	298647
Amended		11/22/89	785 119	12/13/89	
Grizzly #2	7/18/89	7/24/89	774 123	9/1/89	298648
Amended		11/22/89	785 119	12/13/89	
Grizzly #3	7/18/89	7/24/89	774 126	9/1/89	298649
Amended		11/22/89	785 119	12/13/89	
Grizzly #4	7/18/89	7/24/89	774 129	9/1/89	298650
Amended		11/22/89	785 119	12/13/89	
Pinal County:					
		8/22/89	1625 631	9/1/89	
		11/22/89	1642 209	12/13/89	
Gila County:					
Grizzly #5	7/18/89	7/24/89	774 132	9/1/89	298651
Amended		11/22/89	785 119	12/13/89	
Pinal County:					
		8/22/89	1625 634	9/1/89	
		11/22/89	1642 209	12/13/89	
Gila County:					
Grizzly #6	7/18/89	7/24/89	774 135	9/1/89	298652
Amended		11/22/89	785 119	12/13/89	
Grizzly #7	7/18/89	7/24/89	774 138	9/1/89	298653
Amended		11/22/89	785 119	12/13/89	
Grizzly #8	7/18/89	7/24/89	774 141	9/1/89	298654
Amended		11/22/89	785 119	12/13/89	
Grizzly #9	7/18/89	7/24/89	774 144	9/1/89	298655
Amended		11/22/89	785 119	12/13/89	
Grizzly #10	7/18/89	7/24/89	774 147	9/1/89	298656
Amended		11/22/89	785 119	12/13/89	
Grizzly #11	7/18/89	7/24/89	774 150	9/1/89	298657
Amended		11/22/89	785 119	12/13/89	

RECEIVED
 BLM AZ STATE OFFICE
 2019 AUG 12 P 3:03
 PHOENIX, ARIZONA

<u>Claim Name</u>	<u>Date Located</u>	<u>Date Recorded</u>	<u>County Records Docket</u>	<u>Page</u>	<u>Date Filed BLM</u>	<u>BLM AMC No.</u>
Grizzly #12	7/18/89	7/24/89	774	153	9/1/89	298658
Amended		11/22/89	785	119	12/13/89	
	7/18/89	8/22/89	Pinal County:		9/1/89	
		11/22/89	1625	637	12/13/89	
			1642	209		
			Gila County:			
Grizzly #13	7/18/89	7/24/89	774	156	9/1/89	298659
Amended		11/22/89	785	119	12/13/89	
Grizzly #14	7/18/89	7/24/89	774	159	9/1/89	298660 ✓
Amended		11/22/89	785	119	12/13/89	

RECEIVED
 BLM AZ STATE OFFICE
 2019 AUG 12 P 3:03
 PHOENIX, ARIZONA

GROUP IV: (Unpatented mining claims situated in Sections 26, 27, 34, 35 and 36, Township 1 North, Range 13 East; G&SR Mer.)

<u>Claim Name</u>	<u>Loc. Date</u>	<u>County</u>	<u>Original Recordation</u>		<u>Amended Recordation</u>		<u>BLM AMC</u>
			<u>Book</u>	<u>Page</u>	<u>Book</u>	<u>Page</u>	<u>Serial #</u>
Tip Top	3/2/29	Pinal	45	142	648	830	52265
Tip Top #1	8/1/30	Pinal	46	275			52266
Tip Top 2	3/2/29	Pinal	45	144	648	831	52267
Tip Top 3	3/10/29	Pinal	45	145	648	832	52268
Tip Top #4	8/1/30	Pinal	46	301			52269
Eder #10	4/21/69	Pinal	569	819			52270
Eder #11	4/21/69	Pinal	569	820			52271
Eder #12	4/21/69	Pinal	569	821			52272 ✓
Eder 14	9/27/71	Pinal	645	51			52274
		Gila	308	309			
Eder 15	9/27/71	Pinal	645	52			52275
		Gila	308	310			
Eder 16	9/27/71	Pinal	645	53	721	95	52276
		Gila	308	311	348	10	
Eder 17	9/27/71	Pinal	645	54	721	96	52277
		Gila	308	312	348	9	
Eder 18	9/27/71	Pinal	710	228			52278
		Gila	308	313			
Eder 19	9/27/71	Pinal	710	229	721		52279
		Gila	308	314	348		
Eder 22	9/27/71	Pinal	645	56			52280
		Gila	308	317			
Eder #23	1/4/73	Pinal	691	416			52281 ✓
Eder 27	9/11/73	Pinal	720	440			52282 ✓
Eder 34	6/14/73	Pinal	710	926			52285
Eder 35	6/14/73	Pinal	710	927			52286
Eder 36	6/14/73	Pinal	710	928			52287 ✓
Eder 39	6/13/73	Pinal	710	931			52289
Eder 40	6/14/73	Pinal	710	932			52290 ✓
Eder 43	6/13/73	Pinal	710	935			52292
Eder 44	6/14/73	Pinal	710	936			52293
Eder 45	6/13/73	Pinal	710	937			52294
Eder 46	6/13/73	Pinal	710	938			52295
Eder 47	6/13/73	Pinal	710	939			52296
Eder 48	6/13/73	Pinal	710	940	721	97	52297
Eder 49	6/12/73	Pinal	710	941			52298
Eder 50	6/12/73	Pinal	710	942			52299 ✓

RECEIVED
 BLM
 PHOENIX, ARIZONA
 2019 AUG 12 P 3:03

<u>Claim Name</u>	<u>Loc. Date</u>	<u>County</u>	<u>Original Recordation</u>		<u>Amended Recordation</u>		<u>BLM AMC Serial #</u>
			<u>Book</u>	<u>Page</u>	<u>Book</u>	<u>Page</u>	
Eder 51	6/12/73	Pinal	710	943			52300
Eder 52	6/12/73	Pinal	710	944			52301
Eder 53	6/12/73	Pinal	710	945			52302
Eder 54	6/13/73	Pinal	710	946			52303
		Gila	341	802			
Eder 55	6/13/73	Pinal	710	947			52304
		Gila	341	803			
Eder 56	6/13/73	Pinal	710	948			52305
		Gila	341	804			
Eder 57	6/12/73	Pinal	710	949	721	98	52306
		Gila	341	805	348	8	
Eder 59	6/14/73	Pinal	710	951			52307
		Gila	341	807			
Eder 62	9/7/73	Pinal	721	716			52308
Eder 63	9/7/73	Pinal	721	717			52309
		Gila	348	276			
Eder 64	9/7/73	Pinal	721	718			52310
		Gila	348	277			
Eder 65	9/7/73	Pinal	721	719			52311
		Gila	348	278			
Eder 66	9/7/73	Pinal	721	720			52312
		Gila	348	279			
Eder 67	9/7/73	Pinal	721	721			52313
		Gila	348	280			
Eder 68	9/7/73	Pinal	721	722			52314
		Gila	348	281			
Eder 69	9/7/73	Pinal	721	723			52315
		Gila	348	282			
Eder 70	9/24/73	Gila	348	283			52316 ✓
Eder 71	11/24/87	Gila	726	416			279919
Eder 72	11/24/87	Gila	726	419			279920
Eder 73	11/24/87	Gila	726	422			279921
		Pinal	1497	441			
Eder 74	11/24/87	Pinal	1497	443			279922
Eder 75	11/24/87	Pinal	1497	445			279923
Eder 76	11/24/87	Pinal	1497	447			279924 ✓
Ghost 16	12/29/66	Pinal	497	450			52317
Ghost 27	3/10/64	Pinal	387	137			52318
Ghost 28	5/18/64	Pinal	387	138			52319
Ghost 29	3/10/64	Pinal	387	139			52320
Ghost 30	5/18/64	Pinal	387	140			52321

PHOENIX, ARIZONA

2019 AUG 12 P 3:03

RECEIVED
BLM
SATELITE
OFFICE

<u>Claim Name</u>	<u>Loc. Date</u>	<u>County</u>	<u>Original Recordation</u>		<u>Amended Recordation</u>		<u>BLM AMC Serial #</u>
			<u>Book</u>	<u>Page</u>	<u>Book</u>	<u>Page</u>	
Ghost 31	3/10/64	Pinal	387	141			52322
Ghost 32	12/29/66	Pinal	497	451			52323 ✓
Ghost 38	12/29/66	Pinal	497	452			52326
Ghost 40	12/29/66	Pinal	497	453			52327
Ghost 42	12/29/66	Pinal	497	454			52328
Ghost 48	12/29/66	Pinal	497	455			52329
Ghost 50	12/29/66	Pinal	497	456			52330
Ghost 61	3/12/64	Pinal	387	165			52331
Ghost 62	3/12/64	Pinal	387	166			52332
Ghost 63	3/12/64	Pinal	387	167			52333 ✓
Ghost 66	3/12/64	Pinal	387	170			52336 ✓
Ghost 90	12/29/66	Pinal	497	457			52337 ✓
Ghost 93	3/16/64	Pinal	387	194			52340 ✓
Ghost 95	3/16/64	Pinal	387	195			52342 ✓
Ghost 97	3/16/64	Pinal	387	196			52344 ✓
Ghost 99	3/16/64	Pinal	387	197			52346 ✓
Ghost 131	9/23/65	Pinal	429	515			52361 ✓
Ghost 132	9/23/65	Pinal	429	516			52362 ✓
Ghost 133	9/23/65	Pinal	429	517			52363 ✓
Ghost 134	9/23/65	Pinal	429	518			52368 ✓
Ghost 135	9/23/65	Pinal	429	519			52369 ✓
Ghost 136	9/23/65	Pinal	429	520			52370 ✓
Ghost 137	9/23/65	Pinal	429	521			52371 ✓
Ghost 140	4/15/64	Pinal	387	209			52372 ✓
Ghost 141	4/15/64	Pinal	387	210			52373 ✓
Ghost 142	4/15/64	Pinal	387	211			52374 ✓
Ghost 143	4/15/64	Pinal	387	212			52375 ✓
Ghost 144	4/15/64	Pinal	387	213			52376 ✓
Rim Rock #5	8/1/30	Pinal	46	304	721	93	52382 ✓
Annex #5	8/1/30	Pinal	46	305	721	92	52383 ✓
Cap 130	7/24/30	Pinal	46	311			52386 ✓
Cap 131	7/25/30	Pinal	46	311			52387 ✓
"Moon Rise"	2/15/1899	Gila	6	401			52388 ✓
Promoter	11/14/29	Gila	44	5	348	7	52389 ✓
Stars and Stripes	1/1/02	Gila	7	466	308	307	52390 ✓
Providence	7/1/28	Gila	40	444	309	649	52391 ✓

PHOENIX, ARIZONA

2019 AUG 12 P 3:03

GROUP V: (Unpatented mining claims situated in Sections 4, 5, 6, 7, Township 1 South, Range 14 East; Sections 1, 2, 11, 12, Township 1 South, Range 13 East; Section 31, Township 1 North, Range 14 East; and Sections 14, 15, 22, 23, 25, 26, 27, Township 1 North, Range 13 East, G&SR Mer.)

<u>Claim Name</u>	<u>Date Located</u>	<u>Date Recorded</u>	<u>Cty</u>	<u>Cty Record Dkt</u>	<u>Page</u>	<u>Date Filed BLM</u>	<u>BLM AMC Serial No.</u>
Kelly #1	1/26/92	3/12/92	Gila	860	997	4/16/92	320760
Kelly #2	1/26/92	3/12/92	Gila	860	1000	4/16/92	320761
Kelly #3	1/26/92	3/12/92	Gila	861	01	4/16/92	320762
Kelly #4	1/26/92	3/12/92	Gila	861	04	4/16/92	320763
Kelly #5	1/26/92	3/12/92	Gila	861	07	4/16/92	320764
Kelly #6	1/28/92	3/12/92	Gila	861	10	4/16/92	320765
Kelly #7	1/26/92	3/12/92	Gila	861	13	4/16/92	320766
Kelly #8	1/28/92	3/12/92	Gila	861	16	4/16/92	320767
Kelly #9	1/26/92	3/12/92	Gila	861	19	4/16/92	320768
Kelly #10	1/28/92	3/12/92	Gila	861	22	4/16/92	320769
Kelly #11	1/26/92	3/12/92	Gila	861	25	4/16/92	320770
Kelly #12	1/28/92	3/12/92	Gila	861	28	4/16/92	320771
Kelly #13	1/26/92	3/12/92	Gila	861	31	4/16/92	320772
Kelly #14	1/28/92	3/12/92	Gila	861	34	4/16/92	320773
Kelly #15	1/28/92	3/12/92	Gila	861	37	4/16/92	320774
Kelly #16	1/28/92	3/12/92	Gila	861	40	4/16/92	320775
Kelly #17	1/28/92	3/12/92	Gila	861	43	4/16/92	320776
Kelly #18	1/28/92	3/12/92	Gila	861	46	4/16/92	320777
Kelly #19	1/28/92	3/12/92	Gila	861	49	4/16/92	320778
Kelly #20	1/26/92	3/12/92	Gila	861	52	4/16/92	320779
Kelly #21	1/27/92	3/12/92	Gila	861	55	4/16/92	320780
Kelly #22	1/27/92	3/12/92	Gila	861	58	4/16/92	320781
Kelly #23	1/27/92	3/12/92	Gila	861	61	4/16/92	320782
Kelly #24	1/27/92	3/12/92	Gila	861	64	4/16/92	320783
Kelly #25	1/27/92	3/12/92	Gila	861	67	4/16/92	320784
Kelly #26	1/27/92	3/12/92	Gila	861	70	4/16/92	320785
Kelly #27	1/29/92	3/12/92	Gila	861	73	4/16/92	320786
			Pinal	1809	641		
Kelly #28	1/29/92	3/12/92	Gila	861	76	4/16/92	320787
			Pinal	1809	643		
Kelly #29	1/29/92	3/12/92	Gila	861	79	4/16/92	320788
			Pinal	1809	645		
Kelly #30	1/29/92	3/12/92	Gila	861	82	4/16/92	320789 ✓
Kelly #31-A	7/11/92	8/06/92	Gila	877	747	8/27/92	324206 -
		8/13/92	Pinal	1845	922		
Kelly #32	1/29/92	3/12/92	Gila	861	88	4/16/92	320791

RECEIVED
 BLM AZ STATE OFFICE
 PHOENIX, ARIZONA
 APR 19 1992

<u>Claim Name</u>	<u>Date Located</u>	<u>Date Recorded</u>	<u>Cty</u>	<u>Cty Record Dkt</u>	<u>Page</u>	<u>Date Filed BLM</u>	<u>BLM AMC Serial No.</u>
Kelly #33	1/29/92	3/12/92	Pinal	1809	649	4/16/92	320792
Kelly #34	1/29/92	3/12/92	Gila	861	91	4/16/92	320793
			Pinal	1809	651		
Kelly #35	1/29/92	3/12/92	Pinal	1809	653	4/16/92	320794
Kelly #36	1/29/92	3/12/92	Gila	861	94	4/16/92	320795
			Pinal	1809	655		
Kelly #37	1/28/92	3/12/92	Pinal	1809	657	4/16/92	320796
Kelly #38	1/28/92	3/12/92	Gila	861	97	4/16/92	320797
	1/29/92	3/12/92	Pinal	1809	659		
Kelly #39	1/28/92	3/12/92	Pinal	1809	661	4/16/92	320798
Kelly #40	1/31/92	3/12/92	Pinal	1809	663	4/16/92	320799
Kelly #53	1/30/92	3/12/92	Pinal	1809	671	4/16/92	320803
Kelly #57	1/30/92	3/12/92	Pinal	1809	673	4/16/92	320804
Kelly #58	1/30/92	3/12/92	Pinal	1809	675	4/16/92	320805
Kelly #59	1/30/92	3/12/92	Pinal	1809	677	4/16/92	320806
Kelly #60	1/30/92	3/12/92	Pinal	1809	679	4/16/92	320807
Kelly #66	1/30/92	3/12/92	Pinal	1809	691	4/16/92	320813
Kelly #67	1/30/92	3/12/92	Pinal	1809	693	4/16/92	320814
Kelly #68	1/30/92	3/12/92	Pinal	1809	695	4/16/92	320815
Kelly #71	1/30/92	3/12/92	Pinal	1809	697	4/16/92	320816
Kelly #72	1/30/92	3/12/92	Pinal	1809	699	4/16/92	320817
Kelly #73	1/30/92	3/12/92	Pinal	1809	701	4/16/92	320818
Kelly #83	2/01/92	3/12/92	Pinal	1809	721	4/16/92	320828
Kelly #84	2/01/92	3/12/92	Pinal	1809	723	4/16/92	320829
Kelly #86	2/01/92	3/12/92	Pinal	1809	727	4/16/92	320831
Kelly #87	2/01/92	3/12/92	Pinal	1809	729	4/16/92	320832
Kelly #89	2/01/92	3/12/92	Pinal	1809	733	4/16/92	320834
Kelly #90	2/01/92	3/12/92	Pinal	1809	735	4/16/92	320835
Kelly #91	2/02/92	3/12/92	Pinal	1809	737	4/16/92	320836
Kelly #92	2/02/92	3/12/92	Gila	861	100	4/16/92	320837
			Pinal	1809	739		
Kelly #93	2/02/92	3/12/92	Gila	861	103	4/16/92	320838
			Pinal	1809	741		
Kelly #94	2/02/92	3/12/92	Gila	861	106	4/16/92	320839
Kelly #95	2/02/92	3/12/92	Gila	861	109	4/16/92	320840
			Pinal	1809	743		
Kelly #96	2/02/92	3/12/92	Gila	861	112	4/16/92	320841
			Pinal	1809	745		
Kelly #97	2/02/92	3/12/92	Gila	861	115	4/16/92	320842
Kelly #98	2/02/92	3/12/92	Gila	861	118	4/16/92	320843
Kelly #99	2/02/92	3/12/92	Gila	861	121	4/16/92	320844

PHOENIX, ARIZONA
 RECEIVED
 APR 17 1992
 BLM
 320813
 320814
 320815
 320816
 320817
 320818
 320828
 320829
 320831
 320832
 320834
 320835
 320836
 320837
 320838
 320839
 320840
 320841
 320842
 320843
 320844

<u>Claim Name</u>	<u>Date Located</u>	<u>Date Recorded</u>	<u>Cty</u>	<u>Cty Dkt</u>	<u>Record Page</u>	<u>Date Filed BLM</u>	<u>BLM AMC Serial No.</u>
Kelly #100	2/04/92	3/12/92	Gila	861	124	4/16/92	320845 ✓
Kelly #101	10/31/92	12/14/92	Gila	892	489	1/19/93	325818 ✓
Kelly #103	10/31/92	12/14/92	Gila	892	495	1/19/93	325820
Kelly #104	10/31/92	12/14/92	Gila	892	498	1/19/93	325821
Kelly #105	10/31/92	12/14/92	Gila	892	501	1/19/93	325822
Kelly #106	10/31/92	12/14/92	Gila	892	504	1/19/93	325823
Kelly #107	10/31/92	12/14/92	Gila	892	507	1/19/93	325824 ✓
Kelly #112	10/31/92	12/14/92	Gila	892	522	1/19/93	325829
Kelly #113	10/31/92	12/14/92	Gila	892	525	1/19/93	325830
Kelly #114	10/31/92	12/14/92	Gila	892	528	1/19/93	325831
Kelly #115	10/31/92	12/14/92	Gila	892	531	1/19/93	325832 ✓
Kelly #120	11/9/92	12/14/92	Gila	892	546	1/19/93	325837
Kelly #121	11/9/92	12/14/92	Gila	892	549	1/19/93	325838
Kelly #122	11/9/92	12/14/92	Gila	892	552	1/19/93	325839
Kelly #123	11/9/92	12/14/92	Gila	892	555	1/19/93	325840
Kelly #124	11/9/92	12/14/92	Gila	892	558	1/19/93	325841
Kelly #125	11/8/92	12/14/92	Gila	892	561	1/19/93	325842
Kelly #126	11/8/92	12/14/92	Gila	892	564	1/19/93	325843
Kelly #127	11/8/92	12/14/92	Gila	892	567	1/19/93	325844
Kelly #128	11/8/92	12/14/92	Gila	892	570	1/19/93	325845
			Pinal	1874	047		
Kelly #129	11/8/92	12/14/92	Gila	892	573	1/19/93	325846
Kelly #130	11/8/92	12/14/92	Gila	892	576	1/19/93	325847
Kelly #131	11/8/92	12/14/92	Gila	892	579	1/19/93	325848
Kelly #132	11/7/92	12/14/92	Gila	892	582	1/19/93	325849
			Pinal	1874	049		
Kelly #133	11/7/92	12/14/92	Gila	892	585	1/19/93	325850
Kelly #134	11/7/92	12/14/92	Gila	892	588	1/19/93	325851
Kelly #135	11/7/92	12/14/92	Gila	892	591	1/19/93	325852
Kelly #136	11/7/92	12/14/92	Gila	892	594	1/19/93	325853
			Pinal	1874	051		
Kelly #137	11/7/92	12/14/92	Gila	892	597	1/19/93	325854
			Pinal	1874	053		
Kelly #138	11/7/92	12/14/92	Gila	892	600	1/19/93	325855
Kelly #139	11/7/92	12/14/92	Gila	892	601	1/19/93	325856
Kelly #140	11/7/92	12/14/92	Gila	892	604	1/19/93	325857
Kelly #141	11/7/92	12/14/92	Gila	892	607	1/19/93	325858
Kelly #142	11/7/92	12/14/92	Gila	892	610	1/19/93	325859
Kelly #143	11/7/92	12/14/92	Gila	892	613	1/19/93	325860
Kelly #144	11/7/92	12/14/92	Gila	892	616	1/19/93	325861
Kelly #145	11/7/92	12/14/92	Gila	892	619	1/19/93	325862

RECEIVED
 BLM AZ STATE OFFICE
 AUG 12 2 52 PM '93
 PHOENIX, ARIZONA

<u>Claim Name</u>	<u>Date Located</u>	<u>Date Recorded</u>	<u>Cty</u>	<u>Cty Record Dkt</u>	<u>Page</u>	<u>Date Filed BLM</u>	<u>BLM AMC Serial No.</u>
Kelly #146	11/7/92	12/14/92	Gila	892	622	1/19/93	325863
Kelly #147	11/7/92	12/14/92	Gila	892	625	1/19/93	325864
Kelly #148	11/6/92	12/14/92	Gila	892	628	1/19/93	325865
Kelly #149	11/6/92	12/14/92	Gila	892	631	1/19/93	325866
Kelly #150	11/6/92	12/14/92	Gila	892	634	1/19/93	325867 ✓
Kelly #151	7/30/93	8/23/93	Gila	93-635862		8/23/93	327254
Kelly #152	7/30/93	8/23/93	Gila	93-635863		8/23/93	327255
Kelly #153	7/30/93	8/23/93	Gila	93-635864		8/23/93	327256
			Pinal	1936	617		
Kelly #154	7/30/93	8/23/93	Gila	93-635865		8/23/93	327257
			Pinal	1936	619		
Kelly #155	7/30/93	8/23/93	Gila	93-635866		8/23/93	327258 ✓
			Pinal	1936	621		
Kelly #157	7/30/93	8/23/93	Pinal	1936	625	8/23/93	327260
Kelly #158	7/30/93	8/23/93	Gila	93-635861		8/23/93	327261
			Pinal	1936	627		
Kelly #159	7/30/93	8/23/93	Pinal	1936	629	8/23/93	327262
Kelly #160	7/30/93	8/23/93	Pinal	1936	631	8/23/93	327263
Kelly #161	7/30/93	8/23/93	Pinal	1936	633	8/23/93	327264
Kelly #162	7/30/93	8/23/93	Pinal	1936	635	8/23/93	327265
Kelly #163	7/30/93	8/23/93	Pinal	1936	637	8/23/93	327266 ✓
Kelly #200	10/23/18	10/23/18	Gila	2018-011052		10/24/18	452346 -
		10/24/18	Pinal	2018-079691			

RECEIVED
 BLM AZ STATE OFFICE
 2019 AUG 12 P 3:04
 PHOENIX, ARIZONA

GROUP VI: (Unpatented mining claims situated in Section 36, Township 1 North, Range 13 East; Section 31, Township 1 North, Range 14 East; Section 1, Township 1 South, Range 13 East; and Section 6, Township 1 South, Range 14 East, G&SR Mer.)

<u>Claim Name</u>	<u>Recorded</u>		<u>BLM AMC</u>
	<u>Book/Docket</u>	<u>Page</u>	<u>Serial No.</u>
Lizard No. 27	47	348	28018
Rejected No. 1	31	415	28020
Rejected No. 2	31	416	28019 ✓
Amended	52	374	
Rejected No. 3	53	184	28016 ✓
Rejected No. 4	493	569	97634
Rejected No. 5	493	571	97635
Rejected No. 6	493	573	97636
Rejected No. 7	493	575	97637
Rejected No. 8	493	577	97638
Rejected No. 9	493	579	97639
Rejected No. 10	493	581	97640
Rejected No. 11	493	583	97641
Rejected No. 12	493	585	97642
Rejected No. 13	493	587	97643 ✓

RECEIVED
 BLM AZ STATE OFFICE
 2019 AUG 12 P 3:04
 PHOENIX, ARIZONA

GROUP VII: (Unpatented mining claims situated in Section 36, Township 1 North, Range 13 East, Gila County, G&SR Mer.)

<u>Claim Name</u>	<u>Location Date</u>	<u>Recorded Book Page</u>		<u>BLM AMC Serial No.</u>
Overside	9/1/39	48	70	27989
Amended	6/17/59	102	43	
Amended	5/23/93	909	127	
Crown Point Ext. No. 1	6/17/59	102	37	27990
Amended	5/23/93	909	131	
Crown Point Ext. No. 2	6/17/59	102	38	27991
Amended	5/23/93	909	133	
Old Abe	9/1/39	48	70	27992
Amended	6/17/59	102	39	
Amended	5/23/93	909	124	
Old Abe No. 1	10/1/39	48	82	27993 ✓
Amended	6/17/59	102	41	
Amended	5/23/93	909	129	

RECEIVED
 BLM AZ STATE OFFICE
 2019 AUG 12 P 3:04
 PHOENIX, ARIZONA

GROUP VIII: (Unpatented mining claims situated in Section 36, Township 1 North, Range 13 East, G&SR Mer., Gila County)

<u>Claim Name</u>	<u>Location Date</u>	<u>Cty Record</u>		<u>BLM AMC Serial No.</u>
		<u>Book</u>	<u>Page</u>	
Brewery	3/12/1892	4	145	39932
Amended	5/23/93	909	116	
Clipper	1/20/1906 1	286		39933
Amended	5/23/93	909	118	
Old Abe	9/1/39	48	70	39934
Amended	5/23/93	909	124	
Thomas Jefferson	9/1/39	48	71	39935
Amended	5/23/93	909	120	
Blue Jay Fraction	11/21/42	48	357	39936
Amended	5/23/93	909	122	
Vat	11/25/59	112	344	39937

RECEIVED
BLM AZ STATE OFFICE
2019 AUG 12 P 3:04
PHOENIX, ARIZONA

GROUP IX: (Unpatented mining claims situated in Section 36, Township 1 North, Range 13 East, G&SR Mer., Gila County)

<u>Claim Name</u>	<u>Location Date</u>	<u>Cty Record Book Page</u>		<u>BLM AMC Serial No.</u>
Lost Knife #1	5/23/59	100	416	39938
Amended	3/17/68	230	418	
Lost Knife #2	10/28/59	108	133	39939
Amended	3/17/68	230	415	
Manganese Cap	5/06/65	176	507	39940
Amended	3/17/68	230	419	
Galena	5/06/65	176	508	39941
Amended	3/17/68	230	416	
Dew	6/1/68	237	635	39942
Lad	6/1/68	237	636	39943

RECEIVED
 BLM AZ STATE OFFICE
 2019 AUG 12 P 3:04
 PHOENIX, ARIZONA

GROUP X: (Unpatented millsites situated in Section 23 and 26, Township 1 North, Range 13 East, G&SR Mer., Gila County)

<u>Claim Name</u>	<u>Date Located</u>	<u>Date Recorded</u>	<u>Cty Record Dkt</u>	<u>Record Page</u>	<u>Date Filed BLM</u>	<u>BLM AMC Serial No.</u>
Sick-A-More #1	6/16/93	8/23/93	93-635858		8/23/93	327251
Sick-A-More #2	6/16/93	8/23/93	93-635859		8/23/93	327252
Sick-A-More #3	6/16/93	8/23/93	93-635860		8/23/93	327253

RECEIVED
 BLM AZ STATE OFFICE
 2019 AUG 12 P 3:04
 PHOENIX, ARIZONA

GROUP XI: (Unpatented millsites situated in Sections 25, 26, 35 and 36, Township 1 North, Range 13 East; Section 31, Township 1 North, Range 14 East, Sections 1, 12, Township 1 South, Range 13 East; and Section 6, Township 1 South, Range 14 East, G&SR Mer., Gila and Pinal Counties)

<u>Claim Name</u>	<u>Date Located</u>	<u>Date Recorded</u>	<u>Cty</u>	<u>Cty Record Dkt</u>	<u>Page</u>	<u>Date Filed BLM</u>	<u>BLM AMC Serial No.</u>
Kosher #1	09/12/96	12/04/96	Gila	96-019602		12/03/96	342296
Kosher #2	09/12/96	12/04/96	Gila	96-019603		12/03/96	342297
Kosher #3	09/12/96	12/04/96	Gila	96-019604		12/03/96	342298
Kosher #4	09/12/96	12/04/96	Gila	96-019605		12/03/96	342299
Kosher #5	09/12/96	12/04/96	Gila	96-019606		12/03/96	342300
Kosher #6	09/12/96	12/04/96	Gila	96-019607		12/03/96	342301
Kosher #7	09/12/96	12/04/96	Gila	96-019608		12/03/96	342302
Kosher #8	09/12/96	12/04/96	Gila	96-019609		12/03/96	342303
Kosher #9	09/12/96	12/04/96	Gila	96-019610		12/03/96	342304
Kosher #10	09/12/96	12/04/96	Gila	96-019611		12/03/96	342305
Kosher #11	09/12/96	12/04/96	Gila	96-019612		12/03/96	342306
Kosher #12	09/12/96	12/04/96	Gila	96-019613		12/03/96	342307
Kosher #13	09/12/96	12/04/96	Gila	96-019614		12/03/96	342308
Kosher #14	09/12/96	12/04/96	Gila	96-019615		12/03/96	342309
Kosher #15	09/12/96	12/04/96	Gila	96-019616		12/03/96	342310
Kosher #16	09/12/96	12/04/96	Gila	96-019617		12/03/96	342311
Kosher #17	09/12/96	12/04/96	Gila	96-019618		12/03/96	342312
Kosher #18	09/12/96	12/04/96	Gila	96-019619		12/03/96	342313
Kosher #19	09/12/96	12/04/96	Gila	96-019620		12/03/96	342314
Kosher #20	09/12/96	12/04/96	Gila	96-019621		12/03/96	342315
Kosher #21	09/12/96	12/04/96	Gila	96-019622		12/03/96	342316
Kosher #22	09/12/96	12/04/96	Gila	96-019623		12/03/96	342317
Kosher #23	09/12/96	12/04/96	Gila	96-019624		12/03/96	342318
Kosher #23	09/12/96	12/04/96	Pinal	1996-040016		12/03/96	342319
Kosher #24	09/12/96	12/04/96	Gila	96-019625		12/03/96	342320
Kosher #25	09/12/96	12/04/96	Gila	96-019626		12/03/96	342321
Kosher #26	09/12/96	12/04/96	Gila	96-019627		12/03/96	342322
Kosher #27	09/12/96	12/04/96	Gila	96-019628		12/03/96	342322
Kosher #28	09/12/96	12/04/96	Gila	96-019629		12/03/96	342323
Kosher #29	09/12/96	12/04/96	Gila	96-019630		12/03/96	342324
Kosher #30	09/12/96	12/04/96	Gila	96-019631		12/03/96	342325
Kosher #31	09/12/96	12/04/96	Gila	96-019632		12/03/96	342326
Kosher #32	09/12/96	12/04/96	Pinal	1996-040017		12/03/96	342327
Kosher #33	09/12/96	12/04/96	Gila	96-019633		12/03/96	342328
Kosher #33	09/12/96	12/04/96	Pinal	1996-040018		12/03/96	
Kosher #34	09/12/96	12/04/96	Gila	96-019634		12/03/96	342329

RECEIVED
 BLM ARIZONA
 PHOENIX, ARIZONA
 2017 AUG 22 10:30 AM

<u>Claim Name</u>	<u>Date Located</u>	<u>Date Recorded</u>	<u>Cty</u>	<u>Cty Record Dkt</u>	<u>Page</u>	<u>Date Filed BLM</u>	<u>BLM AMC Serial No.</u>
Kosher #34	09/12/96	12/04/96	Pinal	1996-040019		12/03/96	
Kosher #35	09/12/96	12/04/96	Gila	96-019635		12/03/96	342330
Kosher #36	09/12/96	12/04/96	Gila	96-019636		12/03/96	342331
Kosher #37	09/12/96	12/04/96	Gila	96-019637		12/03/96	342332
Kosher #38	09/12/96	12/04/96	Gila	96-019638		12/03/96	342333
Kosher #39	09/12/96	12/04/96	Gila	96-019639		12/03/96	342334
Kosher #40	09/12/96	12/04/96	Gila	96-019640		12/03/96	342335
Kosher #41	09/12/96	12/04/96	Gila	96-019641		12/03/96	342336
Kosher #42	09/12/96	12/04/96	Gila	96-019642		12/03/96	342337
Kosher #43	09/12/96	12/04/96	Gila	96-019643		12/03/96	342338
Kosher #44	09/12/96	12/04/96	Pinal	1996-040020		12/03/96	342339
Kosher #45	09/12/96	12/04/96	Pinal	1996-040021		12/03/96	342340
Kosher #46	09/12/96	12/04/96	Pinal	1996-040022		12/03/96	342341
Kosher #46	09/12/96	12/04/96	Gila	96-019644		12/03/96	
Kosher #47	09/12/96	12/04/96	Pinal	1996-040023		12/03/96	342342
Kosher #47	09/12/96	12/04/96	Gila	96-019645		12/03/96	
Kosher #48	09/12/96	12/04/96	Gila	96-019646		12/03/96	342343
Kosher #49	09/12/96	12/04/96	Gila	96-019647		12/03/96	342344
Kosher #50	09/12/96	12/04/96	Gila	96-019648		12/03/96	342345
Kosher #51	09/12/96	12/04/96	Gila	96-019649		12/03/96	342346
Kosher #52	09/12/96	12/04/96	Gila	96-019650		12/03/96	342347
Kosher #53	09/12/96	12/04/96	Gila	96-019651		12/03/96	342348
Kosher #54	09/12/96	12/04/96	Gila	96-019652		12/03/96	342349
Kosher #55	09/12/96	12/04/96	Gila	96-019653		12/03/96	342350
Kosher #56	09/12/96	12/04/96	Gila	96-019654		12/03/96	342351
Kosher #57	09/12/96	12/04/96	Pinal	1996-040024		12/03/96	342352
Kosher #58	09/12/96	12/04/96	Pinal	1996-040025		12/03/96	342353
Kosher #59	09/12/96	12/04/96	Pinal	1996-040026		12/03/96	342354
Kosher #60	09/12/96	12/04/96	Pinal	1996-040027		12/03/96	342355
Kosher #60	09/12/96	12/04/96	Gila	96-019655		12/03/96	
Kosher #61	09/12/96	12/04/96	Pinal	1996-040028		12/03/96	342356
Kosher #61	09/12/96	12/04/96	Gila	96-019656		12/03/96	
Kosher #62	09/12/96	12/04/96	Gila	96-019657		12/03/96	342357
Kosher #63	09/12/96	12/04/96	Gila	96-019658		12/03/96	342358
Kosher #64	09/12/96	12/04/96	Gila	96-019659		12/03/96	342359
Kosher #65	09/12/96	12/04/96	Gila	96-019660		12/03/96	342360
Kosher #66	09/12/96	12/04/96	Gila	96-019661		12/03/96	342361
Kosher #67	09/12/96	12/04/96	Gila	96-019662		12/03/96	342362
Kosher #68	09/12/96	12/04/96	Gila	96-019663		12/03/96	342363
Kosher #69	09/12/96	12/04/96	Pinal	1996-040029		12/03/96	342364
Kosher #70	09/12/96	12/04/96	Pinal	1996-040030		12/03/96	342365

RECEIVED
 BLM AZ STATE OFFICE
 PHOENIX, ARIZONA
 12/03/96 2:30 PM

<u>Claim Name</u>	<u>Date Located</u>	<u>Date Recorded</u>	<u>Cty</u>	<u>Cty Record Dkt</u>	<u>Page</u>	<u>Date Filed BLM</u>	<u>BLM AMC Serial No.</u>
Kosher #71	09/12/96	12/04/96	Pinal	1996-040031		12/03/96	342366
Kosher #72	09/12/96	12/04/96	Pinal	1996-040032		12/03/96	342367
Kosher #73	09/12/96	12/04/96	Pinal	1996-040033		12/03/96	342368
Kosher #73	09/12/96	12/04/96	Gila	96-019664		12/03/96	
Kosher #74	09/12/96	12/04/96	Gila	96-019665		12/03/96	342369
Kosher #75	09/12/96	12/04/96	Gila	96-019666		12/03/96	342370
Kosher #76	09/12/96	12/04/96	Gila	96-019667		12/03/96	342371
Kosher #77	09/12/96	12/04/96	Gila	96-019668		12/03/96	342372
Kosher #78	09/12/96	12/04/96	Gila	96-019669		12/03/96	342373
Kosher #79	09/12/96	12/04/96	Gila	96-019670		12/03/96	342374
Kosher #80	09/12/96	12/04/96	Gila	96-019671		12/03/96	342375
Kosher #81	09/12/96	12/04/96	Pinal	1996-040034		12/03/96	342376
Kosher #82	09/12/96	12/04/96	Pinal	1996-040035		12/03/96	342377
Kosher #83	09/12/96	12/04/96	Pinal	1996-040036		12/03/96	342378
Kosher #84	09/12/96	12/04/96	Pinal	1996-040037		12/03/96	342379
Kosher #84	09/12/96	12/04/96	Gila	96-019672		12/03/96	
Kosher #85	09/12/96	12/04/96	Pinal	1996-040038		12/03/96	342380
Kosher #85	09/12/96	12/04/96	Gila	96-019673		12/03/96	
Kosher #86	09/12/96	12/04/96	Gila	96-019674		12/03/96	342381
Kosher #87	09/12/96	12/04/96	Gila	96-019675		12/03/96	342382
Kosher #88	09/12/96	12/04/96	Gila	96-019676		12/03/96	342383
Kosher #89	09/12/96	12/04/96	Gila	96-019677		12/03/96	342384
Kosher #90	09/12/96	12/04/96	Gila	96-019678		12/03/96	342385
Kosher #91	09/12/96	12/04/96	Gila	96-019679		12/03/96	342386
Kosher #92	09/12/96	12/04/96	Gila	96-019680		12/03/96	342387
Kosher #93	09/13/96	12/04/96	Pinal	1996-040039		12/03/96	342388
Kosher #94	09/13/96	12/04/96	Pinal	1996-040040		12/03/96	342389
Kosher #95	09/13/96	12/04/96	Pinal	1996-040041		12/03/96	342390
Kosher #96	09/13/96	12/04/96	Pinal	1996-040042		12/03/96	342391
Kosher #97	09/13/96	12/04/96	Pinal	1996-040043		12/03/96	342392
Kosher #97	09/13/96	12/04/96	Gila	96-019681		12/03/96	342393
Kosher #98	09/13/96	12/04/96	Pinal	1996-040044		12/03/96	342394
Kosher #98	09/13/96	12/04/96	Gila	96-019682		12/03/96	
Kosher #99	09/13/96	12/04/96	Gila	96-019683		12/03/96	342394
Kosher #100	09/13/96	12/04/96	Gila	96-019684		12/03/96	342395
Kosher #101	09/13/96	12/04/96	Gila	96-019685		12/03/96	342396
Kosher #102	09/13/96	12/04/96	Gila	96-019686		12/03/96	342397
Kosher #103	09/13/96	12/04/96	Gila	96-019687		12/03/96	342398
Kosher #104	09/13/96	12/04/96	Gila	96-019688		12/03/96	342399
Kosher #105	09/13/96	12/04/96	Gila	96-019689		12/03/96	342400
Kosher #106	09/13/96	12/04/96	Gila	96-019690		12/03/96	342401

RECEIVED
 BLM AZ STATE OFFICE
 PHOENIX, ARIZONA
 2001 NOV 1 2 3:04

<u>Claim Name</u>	<u>Date Located</u>	<u>Date Recorded</u>	<u>Cty</u>	<u>Cty Record Dkt</u>	<u>Page</u>	<u>Date Filed BLM</u>	<u>BLM AMC Serial No.</u>
Kosher #107	09/13/96	12/04/96	Pinal	1996-040045		12/03/96	342402
Kosher #108	09/13/96	12/04/96	Pinal	1996-040046		12/03/96	342403
Kosher #109	09/13/96	12/04/96	Pinal	1996-040047		12/03/96	342404
Kosher #110	09/13/96	12/04/96	Pinal	1996-040048		12/03/96	342405
Kosher #111	09/13/96	12/04/96	Pinal	1996-040049		12/03/96	342406
Kosher #112	09/13/96	12/04/96	Pinal	1996-040050		12/03/96	342407
Kosher #112	09/13/96	12/04/96	Gila	96-019691		12/03/96	
Kosher #113	09/13/96	12/04/96	Pinal	1996-040051		12/03/96	342408
Kosher #113	09/13/96	12/04/96	Gila	96-019692		12/03/96	
Kosher #114	09/13/96	12/04/96	Gila	96-019693		12/03/96	342409
Kosher #115	09/13/96	12/04/96	Gila	96-019694		12/03/96	342410
Kosher #116	09/13/96	12/04/96	Gila	96-019695		12/03/96	342411
Kosher #117	09/13/96	12/04/96	Gila	96-019696		12/03/96	342412
Kosher #118	09/13/96	12/04/96	Gila	96-019697		12/03/96	342413
Kosher #119	09/13/96	12/04/96	Gila	96-019698		12/03/96	342414
Kosher #120	09/13/96	12/04/96	Gila	96-019699		12/03/96	342415
Kosher #121	09/13/96	12/04/96	Gila	96-019700		12/03/96	342416
Kosher #122	09/13/96	12/04/96	Pinal	1996-040052		12/03/96	342417
Kosher #123	09/13/96	12/04/96	Pinal	1996-040053		12/03/96	342418
Kosher #124	09/13/96	12/04/96	Pinal	1996-040054		12/03/96	342419
Kosher #125	09/13/96	12/04/96	Pinal	1996-040055		12/03/96	342420
Kosher #126	09/13/96	12/04/96	Pinal	1996-040056		12/03/96	342421
Kosher #127	09/13/96	12/04/96	Pinal	1996-040057		12/03/96	342422
Kosher #127	09/13/96	12/04/96	Gila	96-019701		12/03/96	
Kosher #128	09/13/96	12/04/96	Pinal	1996-040058		12/03/96	342423
Kosher #128	09/13/96	12/04/96	Gila	96-019702		12/03/96	
Kosher #129	09/13/96	12/04/96	Gila	96-019703		12/03/96	342424
Kosher #130	09/13/96	12/04/96	Gila	96-019704		12/03/96	342425
Kosher #131	09/13/96	12/04/96	Gila	96-019705		12/03/96	342426
Kosher #132	09/13/96	12/04/96	Gila	96-019706		12/03/96	342427
Kosher #133	09/13/96	12/04/96	Gila	96-019707		12/03/96	342428
Kosher #134	09/13/96	12/04/96	Gila	96-019708		12/03/96	342429
Kosher #135	09/13/96	12/04/96	Gila	96-019709		12/03/96	342430
Kosher #136	09/13/96	12/04/96	Gila	96-019710		12/03/96	342431
Kosher #137	09/13/96	12/04/96	Gila	96-019711		12/03/96	342432
Kosher #138	09/13/96	12/04/96	Pinal	1996-040059		12/03/96	342433
Kosher #139	09/13/96	12/04/96	Pinal	1996-040060		12/03/96	342434
Kosher #140	09/13/96	12/04/96	Pinal	1996-040061		12/03/96	342435
Kosher #141	09/13/96	12/04/96	Pinal	1996-040062		12/03/96	342436
Kosher #142	09/13/96	12/04/96	Pinal	1996-040063		12/03/96	342437
Kosher #143	09/13/96	12/04/96	Pinal	1996-040064		12/03/96	342438

RECEIVED
 BLM AZ STATE OFFICE
 PHOENIX, ARIZONA
 2019 AUG 28 10:04

<u>Claim Name</u>	<u>Date Located</u>	<u>Date Recorded</u>	<u>Cty</u>	<u>Cty Record Dkt</u>	<u>Page</u>	<u>Date Filed BLM</u>	<u>BLM AMC Serial No.</u>
Kosher #144	09/13/96	12/04/96	Pinal	1996-040065		12/03/96	342439
Kosher #144	09/13/96	12/04/96	Gila	1996-019712		12/03/96	
Kosher #145	09/13/96	12/04/96	Pinal	1996-040066		12/03/96	342440
Kosher #145	09/13/96	12/04/96	Gila	1996-019713		12/03/96	
Kosher #146	09/13/96	12/04/96	Gila	1996-019714		12/03/96	342441
Kosher #147	09/13/96	12/04/96	Gila	1996-019715		12/03/96	342442
Kosher #148	09/13/96	12/04/96	Gila	1996-019716		12/03/96	342443
Kosher #149	09/13/96	12/04/96	Gila	1996-019717		12/03/96	342444
Kosher #150	09/13/96	12/04/96	Gila	1996-019718		12/03/96	342445
Kosher #151	09/13/96	12/04/96	Gila	1996-019719		12/03/96	342446
Kosher #152	09/13/96	12/04/96	Gila	1996-019720		12/03/96	342447
Kosher #153	09/13/96	12/04/96	Gila	1996-019721		12/03/96	342448
Kosher #154	09/13/96	12/04/96	Gila	1996-019722		12/03/96	342449 ✓
Kosher #155	09/13/96	12/04/96	Gila	1996-019723		12/03/96	342450
Kosher #156	09/13/96	12/04/96	Pinal	1996-040067		12/03/96	342451
Kosher #157	09/13/96	12/04/96	Pinal	1996-040068		12/03/96	342452
Kosher #158	09/13/96	12/04/96	Pinal	1996-040069		12/03/96	342453
Kosher #159	09/13/96	12/04/96	Pinal	1996-040070		12/03/96	342454
Kosher #160	09/13/96	12/04/96	Pinal	1996-040071		12/03/96	342455
Kosher #161	09/14/96	12/04/96	Pinal	1996-040072		12/03/96	342456
Kosher #162	09/14/96	12/04/96	Pinal	1996-040073		12/03/96	342457
Kosher #163	09/14/96	12/04/96	Pinal	1996-040074		12/03/96	342458
Kosher #163	09/14/96	12/04/96	Gila	1996-019724		12/03/96	
Kosher #164	09/14/96	12/04/96	Pinal	1996-040075		12/03/96	342459
Kosher #164	09/14/96	12/04/96	Gila	1996-019725		12/03/96	
Kosher #165	09/14/96	12/04/96	Gila	1996-019726		12/03/96	342460
Kosher #166	09/14/96	12/04/96	Gila	1996-019727		12/03/96	342461
Kosher #167	09/14/96	12/04/96	Gila	1996-019728		12/03/96	342462
Kosher #168	09/14/96	12/04/96	Gila	1996-019729		12/03/96	342463
Kosher #169	09/14/96	12/04/96	Gila	1996-019730		12/03/96	342464
Kosher #170	09/14/96	12/04/96	Gila	1996-019731		12/03/96	342465
Kosher #171	09/14/96	12/04/96	Gila	1996-019732		12/03/96	342466
Kosher #172	09/14/96	12/04/96	Gila	1996-019733		12/03/96	342467
Kosher #173	09/14/96	12/04/96	Gila	1996-019734		12/03/96	342468
Kosher #174	09/14/96	12/04/96	Pinal	1996-040076		12/03/96	342469
Kosher #175	09/14/96	12/04/96	Pinal	1996-040077		12/03/96	342470
Kosher #176	09/14/96	12/04/96	Pinal	1996-040078		12/03/96	342471
Kosher #177	09/14/96	12/04/96	Pinal	1996-040079		12/03/96	342472
Kosher #178	09/14/96	12/04/96	Pinal	1996-040080		12/03/96	342473
Kosher #179	09/14/96	12/04/96	Pinal	1996-040081		12/03/96	342474
Kosher #180	09/14/96	12/04/96	Pinal	1996-040082		12/03/96	342475

RECEIVED
 BLM AZ STATE OFFICE
 PHOENIX, ARIZONA
 JUN 19 1996

<u>Claim Name</u>	<u>Date Located</u>	<u>Date Recorded</u>	<u>Cty</u>	<u>Cty Record Dkt</u>	<u>Page</u>	<u>Date Filed BLM</u>	<u>BLM AMC Serial No.</u>
Kosher #181	09/14/96	12/04/96	Pinal	1996-040083		12/03/96	342476
Kosher #182	09/14/96	12/04/96	Pinal	1996-040084		12/03/96	342477
Kosher #182	09/14/96	12/04/96	Gila	1996-019735		12/03/96	
Kosher #183	09/14/96	12/04/96	Pinal	1996-040085		12/03/96	342478
Kosher #183	09/14/96	12/04/96	Gila	1996-019736		12/03/96	
Kosher #184	09/14/96	12/04/96	Gila	1996-019737		12/03/96	342479
Kosher #185	09/14/96	12/04/96	Gila	1996-019738		12/03/96	342480
Kosher #186	09/14/96	12/04/96	Pinal	1996-040086		12/03/96	342481
Kosher #187	09/14/96	12/04/96	Pinal	1996-040087		12/03/96	342482
Kosher #188	09/14/96	12/04/96	Pinal	1996-040088		12/03/96	342483
Kosher #189	09/14/96	12/04/96	Pinal	1996-040089		12/03/96	342484
Kosher #190	09/14/96	12/04/96	Pinal	1996-040090		12/03/96	342485
Kosher #191	09/14/96	12/04/96	Pinal	1996-040091		12/03/96	342486
Kosher #192	09/14/96	12/04/96	Pinal	1996-040092		12/03/96	342487
Kosher #193	09/14/96	12/04/96	Pinal	1996-040093		12/03/96	342488
Kosher #193	09/14/96	12/04/96	Gila	1996-019739		12/03/96	
Kosher #194	09/14/96	12/04/96	Pinal	1996-040094		12/03/96	342489
Kosher #194	09/14/96	12/04/96	Gila	1996-019740		12/03/96	
Kosher #195	09/14/96	12/04/96	Gila	1996-019741		12/03/96	342490
Kosher #196	09/14/96	12/04/96	Gila	1996-019742		12/03/96	342491
Kosher #197	09/14/96	12/04/96	Pinal	1996-040095		12/03/96	342492
Kosher #198	09/14/96	12/04/96	Pinal	1996-040096		12/03/96	342493
Kosher #199	09/14/96	12/04/96	Pinal	1996-040097		12/03/96	342494
Kosher #200	09/14/96	12/04/96	Pinal	1996-040098		12/03/96	342495
Kosher #201	09/14/96	12/04/96	Pinal	1996-040099		12/03/96	342496
Kosher #202	09/14/96	12/04/96	Pinal	1996-040100		12/03/96	342497
Kosher #203	09/14/96	12/04/96	Pinal	1996-040101		12/03/96	342498
Kosher #204	09/14/96	12/04/96	Pinal	1996-040102		12/03/96	342499
Kosher #205	09/14/96	12/04/96	Pinal	1996-040103		12/03/96	342500
Kosher #205	09/14/96	12/04/96	Gila	1996-019743		12/03/96	
Kosher #206	09/14/96	12/04/96	Gila	1996-019744		12/03/96	342501
Kosher #207	09/14/96	12/04/96	Pinal	1996-040104		12/03/96	342502
Kosher #208	09/14/96	12/04/96	Pinal	1996-040105		12/03/96	342503
Kosher #209	09/14/96	12/04/96	Pinal	1996-040106		12/03/96	342504
Kosher #210	09/14/96	12/04/96	Pinal	1996-040107		12/03/96	342505
Kosher #211	09/14/96	12/04/96	Pinal	1996-040108		12/03/96	342506
Kosher #211	09/14/96	12/04/96	Gila	1996-019745		12/03/96	
Kosher #212	09/14/96	12/04/96	Gila	1996-019746		12/03/96	342507
Kosher #213	09/14/96	12/04/96	Gila	1996-019747		12/03/96	342508
Kosher #214	09/14/96	12/04/96	Gila	1996-019748		12/03/96	342509
Kosher #215	09/14/96	12/04/96	Gila	1996-019749		12/03/96	342510

RECEIVED
 BLM AZ STATE OFFICE
 PHOENIX, ARIZONA
 3-30-96

<u>Claim Name</u>	<u>Date Located</u>	<u>Date Recorded</u>	<u>Cty</u>	<u>Cty Record Dkt</u>	<u>Page</u>	<u>Date Filed BLM</u>	<u>BLM AMC Serial No.</u>
Kosher #216	09/14/96	12/04/96	Gila	1996-019750		12/03/96	342511
Kosher #217	09/14/96	12/04/96	Gila	1996-019751		12/03/96	342512
Kosher #218	09/14/96	12/04/96	Gila	1996-019752		12/03/96	342513
Kosher #219	09/14/96	12/04/96	Gila	1996-019753		12/03/96	342514 ✓
Kosher #220	06/28/02	07/24/02	Pinal	2002-039180		07/25/02	356448 ✓
Kosher #221	06/28/02	07/24/02	Pinal	2002-039181		07/25/02	356449
Kosher #222	06/28/02	07/24/02	Pinal	2002-039182		07/25/02	356450
Kosher #223	06/28/02	07/24/02	Pinal	2002-039183		07/25/02	356451
Kosher #224	06/28/02	07/24/02	Pinal	2002-039184		07/25/02	356452 ✓
Kosher #225	09/07/05	10/11/05	Pinal	2005-137450		09/08/05	367050
Kosher #226	09/07/05	10/11/05	Pinal	2005-137451		09/08/05	367051
Kosher #227	09/07/05	10/11/05	Pinal	2005-137449		09/08/05	367052
Kosher #228	09/07/05	10/11/05	Pinal	2005-137448		09/08/05	367053
Kosher #229	09/07/05	10/11/05	Pinal	2005-137447		09/08/05	367054 ✓

RECEIVED
 BLM AZ STATE OFFICE
 2019 AUG 12 P 3:09
 PHOENIX, ARIZONA

GROUP XII: (Unpatented mining claims situated in Section 1, Township 1 South, Range 13 East and Section 6, Township 1 South, Range 14 East, G&SR Mer., Gila County)

<u>Claim Name</u>	<u>Date Located</u>	<u>Date Recorded</u>	<u>Cty</u>	<u>Cty Record Dkt</u>	<u>Record Page</u>	<u>Date Filed BLM</u>	<u>BLM AMC Serial No.</u>
RJD #1	12/5/97	2/27/98	Gila	1998	2760	3/2/98	349780
RJD #2	12/5/97	2/27/98	Gila	1998	2761	3/2/98	349781 ✓
RJD #4	5/17/98	6/5/98	Gila	1998	8633	7/9/98	350335 -

RECEIVED
 BLM AZ STATE OFFICE
 2019 AUG 12 P 3:05
 PHOENIX, ARIZONA

United States Department of the Interior
Bureau of Land Management
 DIV OF LANDS, MINRLS & ENERGY
 ONE N CENTRAL AVE
 PHOENIX, AZ 85004 -4427
 Phone: 602-417-9200

Receipt	
No:	4532116

Transaction #: 4652981	
Date of Transaction: 08/14/2019	
CUSTOMER:	
CARLOTA COPPER COMPANY PO BOX 1009 MIAMI,AZ 85539-0960 US	

LINE #	QTY	DESCRIPTION	REMARKS	UNIT PRICE	TOTAL
1	1.00	LOCATABLE MINERALS / MINING CLAIMS- NOT NEW-UNADJUD,ONE AUTH NO. ONLY / MINING CLAIM MONEY RECEIVED CASES: AMC298647/\$81675.00	MAINT 2020/495	- n/a -	81675.00
TOTAL:					\$81,675.00

PAYMENT INFORMATION			
1	AMOUNT:	81675.00	POSTMARKED: N/A
	TYPE:	CHECK	RECEIVED: 08/12/2019
	CHECK NO:	00004615	
	NAME:	CARLOTA COPPER COMPANY PO BOX 1009 MIAMI AZ 85539-0960 US	

REMARKS

This receipt was generated by the automated BLM Collections and Billing System and is a paper representation of a portion of the official electronic record contained therein.

After recording, please return to:

Nora R. Pincus
Parsons Behle & Latimer
201 South Main, Suite 1800
Salt Lake City, Utah 84111

COPY

STATE OF UTAH)
) ss:
County of Salt Lake)

**CERTIFICATION OF PAYMENT OF MAINTENANCE FEE
IN LIEU OF AFFIDAVIT OF ANNUAL ASSESSMENT WORK**

Stephen J. Hull, being first duly sworn, deposes and says that:


1. He is an agent for Carlota Copper Company, the owner of the unpatented lode mining claims and millsites situated in Pinal and Gila Counties, Arizona (the "Claims"), the location notices of which are of record in Pinal and Gila Counties, and in the records of the Arizona State Office of the Bureau of Land Management under the file numbers indicated in the attached Exhibit A.

2. Pursuant to the 30 U.S.C. § 28f(a), as adjusted by 30 U.S.C. § 28j(c) and implemented by notice in 74 Federal Register 30959-62 (June 29, 2009), as amended by the Consolidated Appropriations Act 2012, Pub. L. No. 112-74, 125 Stat. 786 (2011) and a notice in 84 Federal Register 31219-31222 (July 1, 2019), the owner paid a maintenance fee of \$65 per claim to the Bureau of Land Management for the assessment year beginning September 1, 2019. This Affidavit is recorded to attest to the payment and receipt of such maintenance and as an affirmation of an intent to hold those Claims described in Exhibit A attached.

3. The names and address of the owner of the Claims for which this Certificate is prepared are Carlota Copper Company, 2624 Forest Service Road 287, P.O. Box 1009, Miami, Arizona 85539. THIS IS NOT A CHANGE OF ADDRESS

4. The mining claims within the Claims described herein are held and claimed by the owner for the valuable minerals contained therein and the millsites for uses related to the mining claims.


DATED this 8th day of August, 2019.



Stephen J. Hull, Agent for Carlota Copper Company

RECEIVED
AZ STATE OFFICE
PHOENIX, ARIZONA
2019 AUG 12 12:33:05

Sworn and subscribed before me this 6 day of August, 2019, by Stephen J. Hull, agent.



Notary Public



RECEIVED
BLM AZ STATE OFFICE
2019 AUG 12 P 3:05
PHOENIX, ARIZONA

EXHIBIT A – GILA AND PINAL COUNTIES

The following unpatented mining claims and millsites are situated in the Pioneer and Globe Mining Districts, Gila and Pinal Counties, Arizona, the names of which and the place of record of the location notices thereof in the official records of the respective counties and the Arizona State Office of the Bureau of Land Management, are as follows:

GROUP III: (Unpatented mining claims situated in Sections 25, 26, 35 and 36, Township 1 North, Range 13 East, G&SR Mer.)

<u>Claim Name</u>	<u>Date Located</u>	<u>Date Recorded</u>	<u>County Records Docket Page</u>	<u>Date Filed BLM</u>	<u>BLM AMC No.</u>
Gila County:					
Grizzly #1	7/18/89	7/24/89	774 120	9/1/89	298647
Amended		11/22/89	785 119	12/13/89	
Grizzly #2	7/18/89	7/24/89	774 123	9/1/89	298648
Amended		11/22/89	785 119	12/13/89	
Grizzly #3	7/18/89	7/24/89	774 126	9/1/89	298649
Amended		11/22/89	785 119	12/13/89	
Grizzly #4	7/18/89	7/24/89	774 129	9/1/89	298650
Amended		11/22/89	785 119	12/13/89	
Pinal County:					
		8/22/89	1625 631	9/1/89	
		11/22/89	1642 209	12/13/89	
Gila County:					
Grizzly #5	7/18/89	7/24/89	774 132	9/1/89	298651
Amended		11/22/89	785 119	12/13/89	
Pinal County:					
		8/22/89	1625 634	9/1/89	
		11/22/89	1642 209	12/13/89	
Gila County:					
Grizzly #6	7/18/89	7/24/89	774 135	9/1/89	298652
Amended		11/22/89	785 119	12/13/89	
Grizzly #7	7/18/89	7/24/89	774 138	9/1/89	298653
Amended		11/22/89	785 119	12/13/89	
Grizzly #8	7/18/89	7/24/89	774 141	9/1/89	298654
Amended		11/22/89	785 119	12/13/89	
Grizzly #9	7/18/89	7/24/89	774 144	9/1/89	298655
Amended		11/22/89	785 119	12/13/89	
Grizzly #10	7/18/89	7/24/89	774 147	9/1/89	298656
Amended		11/22/89	785 119	12/13/89	
Grizzly #11	7/18/89	7/24/89	774 150	9/1/89	298657
Amended		11/22/89	785 119	12/13/89	

RECEIVED
 BLM AZ STATE OFFICE
 PHOENIX, ARIZONA
 2019 AUG 12 P 3:05

<u>Claim Name</u>	<u>Date Located</u>	<u>Date Recorded</u>	<u>County Records Docket</u>	<u>Page</u>	<u>Date Filed BLM</u>	<u>BLM AMC No.</u>
Grizzly #12 Amended	7/18/89	7/24/89	774	153	9/1/89	298658
		11/22/89	785	119	12/13/89	
	7/18/89	8/22/89	Pinal County:		9/1/89	
		11/22/89	1625	637	12/13/89	
Grizzly #13 Amended	7/18/89	7/24/89	774	156	9/1/89	298659
		11/22/89	785	119	12/13/89	
Grizzly #14 Amended	7/18/89	7/24/89	774	159	9/1/89	298660 ✓
		11/22/89	785	119	12/13/89	

RECEIVED
 BLM AZ STATE OFFICE
 2019 AUG 12 P 3:05
 PHOENIX, ARIZONA

GROUP IV: (Unpatented mining claims situated in Sections 26, 27, 34, 35 and 36, Township 1 North, Range 13 East; G&SR Mer.)

<u>Claim Name</u>	<u>Loc. Date</u>	<u>County</u>	<u>Original Recordation</u>		<u>Amended Recordation</u>		<u>BLM AMC Serial #</u>
			<u>Book</u>	<u>Page</u>	<u>Book</u>	<u>Page</u>	
Tip Top	3/2/29	Pinal	45	142	648	830	52265
Tip Top #1	8/1/30	Pinal	46	275			52266
Tip Top 2	3/2/29	Pinal	45	144	648	831	52267
Tip Top 3	3/10/29	Pinal	45	145	648	832	52268
Tip Top #4	8/1/30	Pinal	46	301			52269
Eder #10	4/21/69	Pinal	569	819			52270
Eder #11	4/21/69	Pinal	569	820			52271
Eder #12	4/21/69	Pinal	569	821			52272
Eder 14	9/27/71	Pinal	645	51			52274
		Gila	308	309			
Eder 15	9/27/71	Pinal	645	52			52275
		Gila	308	310			
Eder 16	9/27/71	Pinal	645	53	721	95	52276
		Gila	308	311	348	10	
Eder 17	9/27/71	Pinal	645	54	721	96	52277
		Gila	308	312	348	9	
Eder 18	9/27/71	Pinal	710	228			52278
		Gila	308	313			
Eder 19	9/27/71	Pinal	710	229	721	715	52279
		Gila	308	314	348	275	
Eder 22	9/27/71	Pinal	645	56			52280
		Gila	308	317			
Eder #23	1/4/73	Pinal	691	416			52281
Eder 27	9/11/73	Pinal	720	440			52282
Eder 34	6/14/73	Pinal	710	926			52285
Eder 35	6/14/73	Pinal	710	927			52286
Eder 36	6/14/73	Pinal	710	928			52287
Eder 39	6/13/73	Pinal	710	931			52289
Eder 40	6/14/73	Pinal	710	932			52290
Eder 43	6/13/73	Pinal	710	935			52292
Eder 44	6/14/73	Pinal	710	936			52293
Eder 45	6/13/73	Pinal	710	937			52294
Eder 46	6/13/73	Pinal	710	938			52295
Eder 47	6/13/73	Pinal	710	939			52296
Eder 48	6/13/73	Pinal	710	940	721	97	52297
Eder 49	6/12/73	Pinal	710	941			52298
Eder 50	6/12/73	Pinal	710	942			52299

PHOENIX, ARIZONA
 2019 AUG 12 P 3:05

<u>Claim Name</u>	<u>Loc. Date</u>	<u>County</u>	<u>Original Recordation</u>		<u>Amended Recordation</u>		<u>BLM AMC Serial #</u>
			<u>Book</u>	<u>Page</u>	<u>Book</u>	<u>Page</u>	
Eder 51	6/12/73	Pinal	710	943			52300
Eder 52	6/12/73	Pinal	710	944			52301
Eder 53	6/12/73	Pinal	710	945			52302
Eder 54	6/13/73	Pinal	710	946			52303
		Gila	341	802			
Eder 55	6/13/73	Pinal	710	947			52304
		Gila	341	803			
Eder 56	6/13/73	Pinal	710	948			52305
		Gila	341	804			
Eder 57	6/12/73	Pinal	710	949	721	98	52306
		Gila	341	805	348	8	
Eder 59	6/14/73	Pinal	710	951			52307
		Gila	341	807			
Eder 62	9/7/73	Pinal	721	716			52308
Eder 63	9/7/73	Pinal	721	717			52309
		Gila	348	276			
Eder 64	9/7/73	Pinal	721	718			52310
		Gila	348	277			
Eder 65	9/7/73	Pinal	721	719			52311
		Gila	348	278			
Eder 66	9/7/73	Pinal	721	720			52312
		Gila	348	279			
Eder 67	9/7/73	Pinal	721	721			52313
		Gila	348	280			
Eder 68	9/7/73	Pinal	721	722			52314
		Gila	348	281			
Eder 69	9/7/73	Pinal	721	723			52315
		Gila	348	282			
Eder 70	9/24/73	Gila	348	283			52316
Eder 71	11/24/87	Gila	726	416			279919
Eder 72	11/24/87	Gila	726	419			279920
Eder 73	11/24/87	Gila	726	422			279921
		Pinal	1497	441			
Eder 74	11/24/87	Pinal	1497	443			279922
Eder 75	11/24/87	Pinal	1497	445			279923
Eder 76	11/24/87	Pinal	1497	447			279924
Ghost 16	12/29/66	Pinal	497	450			52317
Ghost 27	3/10/64	Pinal	387	137			52318
Ghost 28	5/18/64	Pinal	387	138			52319
Ghost 29	3/10/64	Pinal	387	139			52320
Ghost 30	5/18/64	Pinal	387	140			52321

PHOENIX, ARIZONA

2010 AUG 12 P 3:05

RECEIVED
BLM
ARIZONA
OFFICE

<u>Claim Name</u>	<u>Loc. Date</u>	<u>County</u>	<u>Original Recordation</u>		<u>Amended Recordation</u>		<u>BLM AMC Serial #</u>
			<u>Book</u>	<u>Page</u>	<u>Book</u>	<u>Page</u>	
Ghost 31	3/10/64	Pinal	387	141			52322
Ghost 32	12/29/66	Pinal	497	451			52323
Ghost 38	12/29/66	Pinal	497	452			52326
Ghost 40	12/29/66	Pinal	497	453			52327
Ghost 42	12/29/66	Pinal	497	454			52328
Ghost 48	12/29/66	Pinal	497	455			52329
Ghost 50	12/29/66	Pinal	497	456			52330
Ghost 61	3/12/64	Pinal	387	165			52331
Ghost 62	3/12/64	Pinal	387	166			52332
Ghost 63	3/12/64	Pinal	387	167			52333
Ghost 66	3/12/64	Pinal	387	170			52336
Ghost 90	12/29/66	Pinal	497	457			52337
Ghost 93	3/16/64	Pinal	387	194			52340
Ghost 95	3/16/64	Pinal	387	195			52342
Ghost 97	3/16/64	Pinal	387	196			52344
Ghost 99	3/16/64	Pinal	387	197			52346
Ghost 131	9/23/65	Pinal	429	515			52365
Ghost 132	9/23/65	Pinal	429	516			52366
Ghost 133	9/23/65	Pinal	429	517			52367
Ghost 134	9/23/65	Pinal	429	518			52368
Ghost 135	9/23/65	Pinal	429	519			52369
Ghost 136	9/23/65	Pinal	429	520			52370
Ghost 137	9/23/65	Pinal	429	521			52371
Ghost 140	4/15/64	Pinal	387	209			52372
Ghost 141	4/15/64	Pinal	387	210			52373
Ghost 142	4/15/64	Pinal	387	211			52374
Ghost 143	4/15/64	Pinal	387	212			52375
Ghost 144	4/15/64	Pinal	387	213			52376
Rim Rock #5	8/1/30	Pinal	46	304	721	93	52382
Annex #5	8/1/30	Pinal	46	305	721	92	52383
Cap 130	7/24/30	Pinal	46	311			52386
Cap 131	7/25/30	Pinal	46	311			52387
"Moon Rise"	2/15/1899	Gila	6	401			52388
Promoter	11/14/29	Gila	44	5	348	7	52389
Stars and Stripes	1/1/02	Gila	7	466	308	307	52390
Providence	7/1/28	Gila	40	444	309	649	52391

PHOENIX, ARIZONA

RECEIVED
BLM STATE OFFICE
MAY 12 10 30 AM '05

GROUP V: (Unpatented mining claims situated in Sections 4, 5, 6, 7, Township 1 South, Range 14 East; Sections 1, 2, 11, 12, Township 1 South, Range 13 East; Section 31, Township 1 North, Range 14 East; and Sections 14, 15, 22, 23, 25, 26, 27, Township 1 North, Range 13 East, G&SR Mer.)

<u>Claim Name</u>	<u>Date Located</u>	<u>Date Recorded</u>	<u>Cty</u>	<u>Cty Record Dkt</u>	<u>Page</u>	<u>Date Filed BLM</u>	<u>BLM AMC Serial No.</u>
Kelly #1	1/26/92	3/12/92	Gila	860	997	4/16/92	320760
Kelly #2	1/26/92	3/12/92	Gila	860	1000	4/16/92	320761
Kelly #3	1/26/92	3/12/92	Gila	861	01	4/16/92	320762
Kelly #4	1/26/92	3/12/92	Gila	861	04	4/16/92	320763
Kelly #5	1/26/92	3/12/92	Gila	861	07	4/16/92	320764
Kelly #6	1/28/92	3/12/92	Gila	861	10	4/16/92	320765
Kelly #7	1/26/92	3/12/92	Gila	861	13	4/16/92	320766
Kelly #8	1/28/92	3/12/92	Gila	861	16	4/16/92	320767
Kelly #9	1/26/92	3/12/92	Gila	861	19	4/16/92	320768
Kelly #10	1/28/92	3/12/92	Gila	861	22	4/16/92	320769
Kelly #11	1/26/92	3/12/92	Gila	861	25	4/16/92	320770
Kelly #12	1/28/92	3/12/92	Gila	861	28	4/16/92	320771
Kelly #13	1/26/92	3/12/92	Gila	861	31	4/16/92	320772
Kelly #14	1/28/92	3/12/92	Gila	861	34	4/16/92	320773
Kelly #15	1/28/92	3/12/92	Gila	861	37	4/16/92	320774
Kelly #16	1/28/92	3/12/92	Gila	861	40	4/16/92	320775
Kelly #17	1/28/92	3/12/92	Gila	861	43	4/16/92	320776
Kelly #18	1/28/92	3/12/92	Gila	861	46	4/16/92	320777
Kelly #19	1/28/92	3/12/92	Gila	861	49	4/16/92	320778
Kelly #20	1/26/92	3/12/92	Gila	861	52	4/16/92	320779
Kelly #21	1/27/92	3/12/92	Gila	861	55	4/16/92	320780
Kelly #22	1/27/92	3/12/92	Gila	861	58	4/16/92	320781
Kelly #23	1/27/92	3/12/92	Gila	861	61	4/16/92	320782
Kelly #24	1/27/92	3/12/92	Gila	861	64	4/16/92	320783
Kelly #25	1/27/92	3/12/92	Gila	861	67	4/16/92	320784
Kelly #26	1/27/92	3/12/92	Gila	861	70	4/16/92	320785
Kelly #27	1/29/92	3/12/92	Gila	861	73	4/16/92	320786
			Pinal	1809	641		
Kelly #28	1/29/92	3/12/92	Gila	861	76	4/16/92	320787
			Pinal	1809	643		
Kelly #29	1/29/92	3/12/92	Gila	861	79	4/16/92	320788
			Pinal	1809	645		
Kelly #30	1/29/92	3/12/92	Gila	861	82	4/16/92	320789
Kelly #31-A	7/11/92	8/06/92	Gila	877	747	8/27/92	324206
		8/13/92	Pinal	1845	922		
Kelly #32	1/29/92	3/12/92	Gila	861	88	4/16/92	320791

RECEIVED
 BLM AZ STATE OFFICE
 PHOENIX, ARIZONA

<u>Claim Name</u>	<u>Date Located</u>	<u>Date Recorded</u>	<u>Cty</u>	<u>Cty Record Dkt</u>	<u>Page</u>	<u>Date Filed BLM</u>	<u>BLM AMC Serial No.</u>
Kelly #33	1/29/92	3/12/92	Pinal	1809	649	4/16/92	320792
Kelly #34	1/29/92	3/12/92	Gila	861	91	4/16/92	320793
			Pinal	1809	651		
Kelly #35	1/29/92	3/12/92	Pinal	1809	653	4/16/92	320794
Kelly #36	1/29/92	3/12/92	Gila	861	94	4/16/92	320795
			Pinal	1809	655		
Kelly #37	1/28/92	3/12/92	Pinal	1809	657	4/16/92	320796
Kelly #38	1/28/92	3/12/92	Gila	861	97	4/16/92	320797
	1/29/92	3/12/92	Pinal	1809	659		
Kelly #39	1/28/92	3/12/92	Pinal	1809	661	4/16/92	320798
Kelly #40	1/31/92	3/12/92	Pinal	1809	663	4/16/92	320799
Kelly #53	1/30/92	3/12/92	Pinal	1809	671	4/16/92	320803
Kelly #57	1/30/92	3/12/92	Pinal	1809	673	4/16/92	320804
Kelly #58	1/30/92	3/12/92	Pinal	1809	675	4/16/92	320805
Kelly #59	1/30/92	3/12/92	Pinal	1809	677	4/16/92	320806
Kelly #60	1/30/92	3/12/92	Pinal	1809	679	4/16/92	320807
Kelly #66	1/30/92	3/12/92	Pinal	1809	691	4/16/92	320813
Kelly #67	1/30/92	3/12/92	Pinal	1809	693	4/16/92	320814
Kelly #68	1/30/92	3/12/92	Pinal	1809	695	4/16/92	320815
Kelly #71	1/30/92	3/12/92	Pinal	1809	697	4/16/92	320816
Kelly #72	1/30/92	3/12/92	Pinal	1809	699	4/16/92	320817
Kelly #73	1/30/92	3/12/92	Pinal	1809	701	4/16/92	320818
Kelly #83	2/01/92	3/12/92	Pinal	1809	721	4/16/92	320828
Kelly #84	2/01/92	3/12/92	Pinal	1809	723	4/16/92	320829
Kelly #86	2/01/92	3/12/92	Pinal	1809	727	4/16/92	320831
Kelly #87	2/01/92	3/12/92	Pinal	1809	729	4/16/92	320832
Kelly #89	2/01/92	3/12/92	Pinal	1809	733	4/16/92	320834
Kelly #90	2/01/92	3/12/92	Pinal	1809	735	4/16/92	320835
Kelly #91	2/02/92	3/12/92	Pinal	1809	737	4/16/92	320836
Kelly #92	2/02/92	3/12/92	Gila	861	100	4/16/92	320837
			Pinal	1809	739		
Kelly #93	2/02/92	3/12/92	Gila	861	103	4/16/92	320838
			Pinal	1809	741		
Kelly #94	2/02/92	3/12/92	Gila	861	106	4/16/92	320839
Kelly #95	2/02/92	3/12/92	Gila	861	109	4/16/92	320840
			Pinal	1809	743		
Kelly #96	2/02/92	3/12/92	Gila	861	112	4/16/92	320841
			Pinal	1809	745		
Kelly #97	2/02/92	3/12/92	Gila	861	115	4/16/92	320842
Kelly #98	2/02/92	3/12/92	Gila	861	118	4/16/92	320843
Kelly #99	2/02/92	3/12/92	Gila	861	121	4/16/92	320844

RECEIVED
 BLM AZ STATE OFFICE
 PHOENIX, ARIZONA
 APR 12 1992

<u>Claim Name</u>	<u>Date Located</u>	<u>Date Recorded</u>	<u>Cty</u>	<u>Cty Record Dkt</u>	<u>Page</u>	<u>Date Filed BLM</u>	<u>BLM AMC Serial No.</u>
Kelly #100	2/04/92	3/12/92	Gila	861	124	4/16/92	320845
Kelly #101	10/31/92	12/14/92	Gila	892	489	1/19/93	325818
Kelly #103	10/31/92	12/14/92	Gila	892	495	1/19/93	325820
Kelly #104	10/31/92	12/14/92	Gila	892	498	1/19/93	325821
Kelly #105	10/31/92	12/14/92	Gila	892	501	1/19/93	325822
Kelly #106	10/31/92	12/14/92	Gila	892	504	1/19/93	325823
Kelly #107	10/31/92	12/14/92	Gila	892	507	1/19/93	325824
Kelly #112	10/31/92	12/14/92	Gila	892	522	1/19/93	325829
Kelly #113	10/31/92	12/14/92	Gila	892	525	1/19/93	325830
Kelly #114	10/31/92	12/14/92	Gila	892	528	1/19/93	325831
Kelly #115	10/31/92	12/14/92	Gila	892	531	1/19/93	325832
Kelly #120	11/9/92	12/14/92	Gila	892	546	1/19/93	325837
Kelly #121	11/9/92	12/14/92	Gila	892	549	1/19/93	325838
Kelly #122	11/9/92	12/14/92	Gila	892	552	1/19/93	325839
Kelly #123	11/9/92	12/14/92	Gila	892	555	1/19/93	325840
Kelly #124	11/9/92	12/14/92	Gila	892	558	1/19/93	325841
Kelly #125	11/8/92	12/14/92	Gila	892	561	1/19/93	325842
Kelly #126	11/8/92	12/14/92	Gila	892	564	1/19/93	325843
Kelly #127	11/8/92	12/14/92	Gila	892	567	1/19/93	325844
Kelly #128	11/8/92	12/14/92	Gila	892	570	1/19/93	325845
			Pinal	1874	047		
Kelly #129	11/8/92	12/14/92	Gila	892	573	1/19/93	325846
Kelly #130	11/8/92	12/14/92	Gila	892	576	1/19/93	325847
Kelly #131	11/8/92	12/14/92	Gila	892	579	1/19/93	325848
Kelly #132	11/7/92	12/14/92	Gila	892	582	1/19/93	325849
			Pinal	1874	049		
Kelly #133	11/7/92	12/14/92	Gila	892	585	1/19/93	325850
Kelly #134	11/7/92	12/14/92	Gila	892	588	1/19/93	325851
Kelly #135	11/7/92	12/14/92	Gila	892	591	1/19/93	325852
Kelly #136	11/7/92	12/14/92	Gila	892	594	1/19/93	325853
			Pinal	1874	051		
Kelly #137	11/7/92	12/14/92	Gila	892	597	1/19/93	325854
			Pinal	1874	053		
Kelly #138	11/7/92	12/14/92	Gila	892	600	1/19/93	325855
Kelly #139	11/7/92	12/14/92	Gila	892	601	1/19/93	325856
Kelly #140	11/7/92	12/14/92	Gila	892	604	1/19/93	325857
Kelly #141	11/7/92	12/14/92	Gila	892	607	1/19/93	325858
Kelly #142	11/7/92	12/14/92	Gila	892	610	1/19/93	325859
Kelly #143	11/7/92	12/14/92	Gila	892	613	1/19/93	325860
Kelly #144	11/7/92	12/14/92	Gila	892	616	1/19/93	325861
Kelly #145	11/7/92	12/14/92	Gila	892	619	1/19/93	325862

RECEIVED
 BLM AZ STATE OFFICE
 PHOENIX, ARIZONA
 2018 AUG 15 9 30 AM

<u>Claim Name</u>	<u>Date Located</u>	<u>Date Recorded</u>	<u>Cty</u>	<u>Cty Record Dkt</u>	<u>Page</u>	<u>Date Filed BLM</u>	<u>BLM AMC Serial No.</u>
Kelly #146	11/7/92	12/14/92	Gila	892	622	1/19/93	325863
Kelly #147	11/7/92	12/14/92	Gila	892	625	1/19/93	325864
Kelly #148	11/6/92	12/14/92	Gila	892	628	1/19/93	325865
Kelly #149	11/6/92	12/14/92	Gila	892	631	1/19/93	325866
Kelly #150	11/6/92	12/14/92	Gila	892	634	1/19/93	325867
Kelly #151	7/30/93	8/23/93	Gila	93-635862		8/23/93	327254
Kelly #152	7/30/93	8/23/93	Gila	93-635863		8/23/93	327255
Kelly #153	7/30/93	8/23/93	Gila	93-635864		8/23/93	327256
			Pinal	1936	617		
Kelly #154	7/30/93	8/23/93	Gila	93-635865		8/23/93	327257
			Pinal	1936	619		
Kelly #155	7/30/93	8/23/93	Gila	93-635866		8/23/93	327258
			Pinal	1936	621		
Kelly #157	7/30/93	8/23/93	Pinal	1936	625	8/23/93	327260
Kelly #158	7/30/93	8/23/93	Gila	93-635861		8/23/93	327261
			Pinal	1936	627		
Kelly #159	7/30/93	8/23/93	Pinal	1936	629	8/23/93	327262
Kelly #160	7/30/93	8/23/93	Pinal	1936	631	8/23/93	327263
Kelly #161	7/30/93	8/23/93	Pinal	1936	633	8/23/93	327264
Kelly #162	7/30/93	8/23/93	Pinal	1936	635	8/23/93	327265
Kelly #163	7/30/93	8/23/93	Pinal	1936	637	8/23/93	327266
Kelly #200	10/23/18	10/23/18	Gila	2018-011052		10/24/18	452346
		10/24/18	Pinal	2018-079691			

RECEIVED
 BLM AZ STATE OFFICE
 2019 AUG 12 P 3:06
 PHOENIX, ARIZONA

GROUP VI: (Unpatented mining claims situated in Section 36, Township 1 North, Range 13 East; Section 31, Township 1 North, Range 14 East; Section 1, Township 1 South, Range 13 East; and Section 6, Township 1 South, Range 14 East, G&SR Mer.)

<u>Claim Name</u>	<u>Recorded Book/Docket Page</u>		<u>BLM AMC Serial No.</u>
Lizard No. 27	47	348	28018
Rejected No. 1	31	415	28020
Rejected No. 2	31	416	28019
Amended	52	374	
Rejected No. 3	53	184	28016
Rejected No. 4	493	569	97634
Rejected No. 5	493	571	97635
Rejected No. 6	493	573	97636
Rejected No. 7	493	575	97637
Rejected No. 8	493	577	97638
Rejected No. 9	493	579	97639
Rejected No. 10	493	581	97640
Rejected No. 11	493	583	97641
Rejected No. 12	493	585	97642
Rejected No. 13	493	587	97643

RECEIVED
BLM AZ STATE OFFICE
2019 AUG 12 P 3:06
PHOENIX, ARIZONA

GROUP VII: (Unpatented mining claims situated in Section 36, Township 1 North, Range 13 East, Gila County, G&SR Mer.)

<u>Claim Name</u>	<u>Location Date</u>	<u>Recorded</u>		<u>BLM AMC Serial No.</u>
		<u>Book</u>	<u>Page</u>	
Overside	9/1/39	48	70	27989
Amended	6/17/59	102	43	
Amended	5/23/93	909	127	
Crown Point Ext. No. 1	6/17/59	102	37	27990
Amended	5/23/93	909	131	
Crown Point Ext. No. 2	6/17/59	102	38	27991
Amended	5/23/93	909	133	
Old Abe	9/1/39	48	70	27992
Amended	6/17/59	102	39	
Amended	5/23/93	909	124	
Old Abe No. 1	10/1/39	48	82	27993
Amended	6/17/59	102	41	
Amended	5/23/93	909	129	

RECEIVED
BLM AZ STATE OFFICE
2019 AUG 12 P 3:06
PHOENIX, ARIZONA

GROUP VIII: (Unpatented mining claims situated in Section 36, Township 1 North, Range 13 East, G&SR Mer., Gila County)

<u>Claim Name</u>	<u>Location Date</u>	<u>Cty Record Book Page</u>		<u>BLM AMC Serial No.</u>
Brewery	3/12/1892	4	145	39932
Amended	5/23/93	909	116	
Clipper	1/20/1906	1	286	39933
Amended	5/23/93	909	118	
Old Abe	9/1/39	48	70	39934
Amended	5/23/93	909	124	
Thomas Jefferson	9/1/39	48	71	39935
Amended	5/23/93	909	120	
Blue Jay Fraction	11/21/42	48	357	39936
Amended	5/23/93	909	122	
Vat	11/25/59	112	344	39937

RECEIVED
 BLM AZ STATE OFFICE
 2019 AUG 12 P 3:06
 PHOENIX, ARIZONA

GROUP IX: (Unpatented mining claims situated in Section 36, Township 1 North, Range 13 East, G&SR Mer., Gila County)

<u>Claim Name</u>	<u>Location Date</u>	<u>Cty Record</u>		<u>BLM AMC Serial No.</u>
		<u>Book</u>	<u>Page</u>	
Lost Knife #1	5/23/59	100	416	39938
Amended	3/17/68	230	418	
Lost Knife #2	10/28/59	108	133	39939
Amended	3/17/68	230	415	
Manganese Cap	5/06/65	176	507	39940
Amended	3/17/68	230	419	
Galena	5/06/65	176	508	39941
Amended	3/17/68	230	416	
Dew	6/1/68	237	635	39942
Lad	6/1/68	237	636	39943

RECEIVED
BLM AZ STATE OFFICE
2019 AUG 12 P 3:06
PHOENIX, ARIZONA

GROUP X: (Unpatented millsites situated in Section 23 and 26, Township 1 North, Range 13 East, G&SR Mer., Gila County)

<u>Claim Name</u>	<u>Date Located</u>	<u>Date Recorded</u>	<u>Cty Record Dkt</u>	<u>Record Page</u>	<u>Date Filed BLM</u>	<u>BLM AMC Serial No.</u>
Sick-A-More #1	6/16/93	8/23/93	93-635858		8/23/93	327251
Sick-A-More #2	6/16/93	8/23/93	93-635859		8/23/93	327252
Sick-A-More #3	6/16/93	8/23/93	93-635860		8/23/93	327253

RECEIVED
 BLM AZ STATE OFFICE
 2019 AUG 12 P 3:06
 PHOENIX, ARIZONA

GROUP XI: (Unpatented millsites situated in Sections 25, 26, 35 and 36, Township 1 North, Range 13 East; Section 31, Township 1 North, Range 14 East, Sections 1, 12, Township 1 South, Range 13 East; and Section 6, Township 1 South, Range 14 East, G&SR Mer., Gila and Pinal Counties)

<u>Claim Name</u>	<u>Date Located</u>	<u>Date Recorded</u>	<u>Cty</u>	<u>Cty Record Dkt</u>	<u>Page</u>	<u>Date Filed BLM</u>	<u>BLM AMC Serial No.</u>
Kosher #1	09/12/96	12/04/96	Gila	96-019602		12/03/96	342296
Kosher #2	09/12/96	12/04/96	Gila	96-019603		12/03/96	342297
Kosher #3	09/12/96	12/04/96	Gila	96-019604		12/03/96	342298
Kosher #4	09/12/96	12/04/96	Gila	96-019605		12/03/96	342299
Kosher #5	09/12/96	12/04/96	Gila	96-019606		12/03/96	342300
Kosher #6	09/12/96	12/04/96	Gila	96-019607		12/03/96	342301
Kosher #7	09/12/96	12/04/96	Gila	96-019608		12/03/96	342302
Kosher #8	09/12/96	12/04/96	Gila	96-019609		12/03/96	342303
Kosher #9	09/12/96	12/04/96	Gila	96-019610		12/03/96	342304
Kosher #10	09/12/96	12/04/96	Gila	96-019611		12/03/96	342305
Kosher #11	09/12/96	12/04/96	Gila	96-019612		12/03/96	342306
Kosher #12	09/12/96	12/04/96	Gila	96-019613		12/03/96	342307
Kosher #13	09/12/96	12/04/96	Gila	96-019614		12/03/96	342308
Kosher #14	09/12/96	12/04/96	Gila	96-019615		12/03/96	342309
Kosher #15	09/12/96	12/04/96	Gila	96-019616		12/03/96	342310
Kosher #16	09/12/96	12/04/96	Gila	96-019617		12/03/96	342311
Kosher #17	09/12/96	12/04/96	Gila	96-019618		12/03/96	342312
Kosher #18	09/12/96	12/04/96	Gila	96-019619		12/03/96	342313
Kosher #19	09/12/96	12/04/96	Gila	96-019620		12/03/96	342314
Kosher #20	09/12/96	12/04/96	Gila	96-019621		12/03/96	342315
Kosher #21	09/12/96	12/04/96	Gila	96-019622		12/03/96	342316
Kosher #22	09/12/96	12/04/96	Gila	96-019623		12/03/96	342317
Kosher #23	09/12/96	12/04/96	Gila	96-019624		12/03/96	342318
Kosher #23	09/12/96	12/04/96	Pinal	1996-040016		12/03/96	342319
Kosher #24	09/12/96	12/04/96	Gila	96-019625		12/03/96	342320
Kosher #25	09/12/96	12/04/96	Gila	96-019626		12/03/96	342321
Kosher #26	09/12/96	12/04/96	Gila	96-019627		12/03/96	342322
Kosher #27	09/12/96	12/04/96	Gila	96-019628		12/03/96	342323
Kosher #28	09/12/96	12/04/96	Gila	96-019629		12/03/96	342324
Kosher #29	09/12/96	12/04/96	Gila	96-019630		12/03/96	342325
Kosher #30	09/12/96	12/04/96	Gila	96-019631		12/03/96	342326
Kosher #31	09/12/96	12/04/96	Gila	96-019632		12/03/96	342327
Kosher #32	09/12/96	12/04/96	Pinal	1996-040017		12/03/96	342328
Kosher #33	09/12/96	12/04/96	Gila	96-019633		12/03/96	342329
Kosher #33	09/12/96	12/04/96	Pinal	1996-040018		12/03/96	342330
Kosher #34	09/12/96	12/04/96	Gila	96-019634		12/03/96	342331

RECEIVED
 BLM AZ STATE OFFICE
 PHOENIX, ARIZONA
 AUG 17 2 30 PM '96

<u>Claim Name</u>	<u>Date Located</u>	<u>Date Recorded</u>	<u>Cty</u>	<u>Cty Record Dkt</u>	<u>Page</u>	<u>Date Filed BLM</u>	<u>BLM AMC Serial No.</u>
Kosher #34	09/12/96	12/04/96	Pinal	1996-040019		12/03/96	
Kosher #35	09/12/96	12/04/96	Gila	96-019635		12/03/96	342330
Kosher #36	09/12/96	12/04/96	Gila	96-019636		12/03/96	342331
Kosher #37	09/12/96	12/04/96	Gila	96-019637		12/03/96	342332
Kosher #38	09/12/96	12/04/96	Gila	96-019638		12/03/96	342333
Kosher #39	09/12/96	12/04/96	Gila	96-019639		12/03/96	342334
Kosher #40	09/12/96	12/04/96	Gila	96-019640		12/03/96	342335
Kosher #41	09/12/96	12/04/96	Gila	96-019641		12/03/96	342336
Kosher #42	09/12/96	12/04/96	Gila	96-019642		12/03/96	342337
Kosher #43	09/12/96	12/04/96	Gila	96-019643		12/03/96	342338
Kosher #44	09/12/96	12/04/96	Pinal	1996-040020		12/03/96	342339
Kosher #45	09/12/96	12/04/96	Pinal	1996-040021		12/03/96	342340
Kosher #46	09/12/96	12/04/96	Pinal	1996-040022		12/03/96	342341
Kosher #46	09/12/96	12/04/96	Gila	96-019644		12/03/96	
Kosher #47	09/12/96	12/04/96	Pinal	1996-040023		12/03/96	342342
Kosher #47	09/12/96	12/04/96	Gila	96-019645		12/03/96	
Kosher #48	09/12/96	12/04/96	Gila	96-019646		12/03/96	342343
Kosher #49	09/12/96	12/04/96	Gila	96-019647		12/03/96	342344
Kosher #50	09/12/96	12/04/96	Gila	96-019648		12/03/96	342345
Kosher #51	09/12/96	12/04/96	Gila	96-019649		12/03/96	342346
Kosher #52	09/12/96	12/04/96	Gila	96-019650		12/03/96	342347
Kosher #53	09/12/96	12/04/96	Gila	96-019651		12/03/96	342348
Kosher #54	09/12/96	12/04/96	Gila	96-019652		12/03/96	342349
Kosher #55	09/12/96	12/04/96	Gila	96-019653		12/03/96	342350
Kosher #56	09/12/96	12/04/96	Gila	96-019654		12/03/96	342351
Kosher #57	09/12/96	12/04/96	Pinal	1996-040024		12/03/96	342352
Kosher #58	09/12/96	12/04/96	Pinal	1996-040025		12/03/96	342353
Kosher #59	09/12/96	12/04/96	Pinal	1996-040026		12/03/96	342354
Kosher #60	09/12/96	12/04/96	Pinal	1996-040027		12/03/96	342355
Kosher #60	09/12/96	12/04/96	Gila	96-019655		12/03/96	
Kosher #61	09/12/96	12/04/96	Pinal	1996-040028		12/03/96	342356
Kosher #61	09/12/96	12/04/96	Gila	96-019656		12/03/96	
Kosher #62	09/12/96	12/04/96	Gila	96-019657		12/03/96	342357
Kosher #63	09/12/96	12/04/96	Gila	96-019658		12/03/96	342358
Kosher #64	09/12/96	12/04/96	Gila	96-019659		12/03/96	342359
Kosher #65	09/12/96	12/04/96	Gila	96-019660		12/03/96	342360
Kosher #66	09/12/96	12/04/96	Gila	96-019661		12/03/96	342361
Kosher #67	09/12/96	12/04/96	Gila	96-019662		12/03/96	342362
Kosher #68	09/12/96	12/04/96	Gila	96-019663		12/03/96	342363
Kosher #69	09/12/96	12/04/96	Pinal	1996-040029		12/03/96	342364
Kosher #70	09/12/96	12/04/96	Pinal	1996-040030		12/03/96	342365

PHOENIX, ARIZONA
 RECEIVED
 BLM AZ STATE OFFICE
 1996 AUG 12
 P. 08

<u>Claim Name</u>	<u>Date Located</u>	<u>Date Recorded</u>	<u>Cty</u>	<u>Cty Record Dkt</u>	<u>Page</u>	<u>Date Filed BLM</u>	<u>BLM AMC Serial No.</u>
Kosher #71	09/12/96	12/04/96	Pinal	1996-040031		12/03/96	342366
Kosher #72	09/12/96	12/04/96	Pinal	1996-040032		12/03/96	342367
Kosher #73	09/12/96	12/04/96	Pinal	1996-040033		12/03/96	342368
Kosher #73	09/12/96	12/04/96	Gila	96-019664		12/03/96	
Kosher #74	09/12/96	12/04/96	Gila	96-019665		12/03/96	342369
Kosher #75	09/12/96	12/04/96	Gila	96-019666		12/03/96	342370
Kosher #76	09/12/96	12/04/96	Gila	96-019667		12/03/96	342371
Kosher #77	09/12/96	12/04/96	Gila	96-019668		12/03/96	342372
Kosher #78	09/12/96	12/04/96	Gila	96-019669		12/03/96	342373
Kosher #79	09/12/96	12/04/96	Gila	96-019670		12/03/96	342374
Kosher #80	09/12/96	12/04/96	Gila	96-019671		12/03/96	342375
Kosher #81	09/12/96	12/04/96	Pinal	1996-040034		12/03/96	342376
Kosher #82	09/12/96	12/04/96	Pinal	1996-040035		12/03/96	342377
Kosher #83	09/12/96	12/04/96	Pinal	1996-040036		12/03/96	342378
Kosher #84	09/12/96	12/04/96	Pinal	1996-040037		12/03/96	342379
Kosher #84	09/12/96	12/04/96	Gila	96-019672		12/03/96	
Kosher #85	09/12/96	12/04/96	Pinal	1996-040038		12/03/96	342380
Kosher #85	09/12/96	12/04/96	Gila	96-019673		12/03/96	
Kosher #86	09/12/96	12/04/96	Gila	96-019674		12/03/96	342381
Kosher #87	09/12/96	12/04/96	Gila	96-019675		12/03/96	342382
Kosher #88	09/12/96	12/04/96	Gila	96-019676		12/03/96	342383
Kosher #89	09/12/96	12/04/96	Gila	96-019677		12/03/96	342384
Kosher #90	09/12/96	12/04/96	Gila	96-019678		12/03/96	342385
Kosher #91	09/12/96	12/04/96	Gila	96-019679		12/03/96	342386
Kosher #92	09/12/96	12/04/96	Gila	96-019680		12/03/96	342387
Kosher #93	09/13/96	12/04/96	Pinal	1996-040039		12/03/96	342388
Kosher #94	09/13/96	12/04/96	Pinal	1996-040040		12/03/96	342389
Kosher #95	09/13/96	12/04/96	Pinal	1996-040041		12/03/96	342390
Kosher #96	09/13/96	12/04/96	Pinal	1996-040042		12/03/96	342391
Kosher #97	09/13/96	12/04/96	Pinal	1996-040043		12/03/96	342392
Kosher #97	09/13/96	12/04/96	Gila	96-019681		12/03/96	
Kosher #98	09/13/96	12/04/96	Pinal	1996-040044		12/03/96	342393
Kosher #98	09/13/96	12/04/96	Gila	96-019682		12/03/96	
Kosher #99	09/13/96	12/04/96	Gila	96-019683		12/03/96	342394
Kosher #100	09/13/96	12/04/96	Gila	96-019684		12/03/96	342395
Kosher #101	09/13/96	12/04/96	Gila	96-019685		12/03/96	342396
Kosher #102	09/13/96	12/04/96	Gila	96-019686		12/03/96	342397
Kosher #103	09/13/96	12/04/96	Gila	96-019687		12/03/96	342398
Kosher #104	09/13/96	12/04/96	Gila	96-019688		12/03/96	342399
Kosher #105	09/13/96	12/04/96	Gila	96-019689		12/03/96	342400
Kosher #106	09/13/96	12/04/96	Gila	96-019690		12/03/96	342401

RECEIVED
 BLM AZ STATE OFFICE
 PHOENIX, ARIZONA
 2018 AUG 12 10:06

<u>Claim Name</u>	<u>Date Located</u>	<u>Date Recorded</u>	<u>Cty</u>	<u>Cty Record Dkt</u>	<u>Page</u>	<u>Date Filed BLM</u>	<u>BLM AMC Serial No.</u>
Kosher #107	09/13/96	12/04/96	Pinal	1996-040045		12/03/96	342402
Kosher #108	09/13/96	12/04/96	Pinal	1996-040046		12/03/96	342403
Kosher #109	09/13/96	12/04/96	Pinal	1996-040047		12/03/96	342404
Kosher #110	09/13/96	12/04/96	Pinal	1996-040048		12/03/96	342405
Kosher #111	09/13/96	12/04/96	Pinal	1996-040049		12/03/96	342406
Kosher #112	09/13/96	12/04/96	Pinal	1996-040050		12/03/96	342407
Kosher #112	09/13/96	12/04/96	Gila	96-019691		12/03/96	
Kosher #113	09/13/96	12/04/96	Pinal	1996-040051		12/03/96	342408
Kosher #113	09/13/96	12/04/96	Gila	96-019692		12/03/96	
Kosher #114	09/13/96	12/04/96	Gila	96-019693		12/03/96	342409
Kosher #115	09/13/96	12/04/96	Gila	96-019694		12/03/96	342410
Kosher #116	09/13/96	12/04/96	Gila	96-019695		12/03/96	342411
Kosher #117	09/13/96	12/04/96	Gila	96-019696		12/03/96	342412
Kosher #118	09/13/96	12/04/96	Gila	96-019697		12/03/96	342413
Kosher #119	09/13/96	12/04/96	Gila	96-019698		12/03/96	342414
Kosher #120	09/13/96	12/04/96	Gila	96-019699		12/03/96	342415
Kosher #121	09/13/96	12/04/96	Gila	96-019700		12/03/96	342416
Kosher #122	09/13/96	12/04/96	Pinal	1996-040052		12/03/96	342417
Kosher #123	09/13/96	12/04/96	Pinal	1996-040053		12/03/96	342418
Kosher #124	09/13/96	12/04/96	Pinal	1996-040054		12/03/96	342419
Kosher #125	09/13/96	12/04/96	Pinal	1996-040055		12/03/96	342420
Kosher #126	09/13/96	12/04/96	Pinal	1996-040056		12/03/96	342421
Kosher #127	09/13/96	12/04/96	Pinal	1996-040057		12/03/96	342422
Kosher #127	09/13/96	12/04/96	Gila	96-019701		12/03/96	
Kosher #128	09/13/96	12/04/96	Pinal	1996-040058		12/03/96	342423
Kosher #128	09/13/96	12/04/96	Gila	96-019702		12/03/96	
Kosher #129	09/13/96	12/04/96	Gila	96-019703		12/03/96	342424
Kosher #130	09/13/96	12/04/96	Gila	96-019704		12/03/96	342425
Kosher #131	09/13/96	12/04/96	Gila	96-019705		12/03/96	342426
Kosher #132	09/13/96	12/04/96	Gila	96-019706		12/03/96	342427
Kosher #133	09/13/96	12/04/96	Gila	96-019707		12/03/96	342428
Kosher #134	09/13/96	12/04/96	Gila	96-019708		12/03/96	342429
Kosher #135	09/13/96	12/04/96	Gila	96-019709		12/03/96	342430
Kosher #136	09/13/96	12/04/96	Gila	96-019710		12/03/96	342431
Kosher #137	09/13/96	12/04/96	Gila	96-019711		12/03/96	342432
Kosher #138	09/13/96	12/04/96	Pinal	1996-040059		12/03/96	342433
Kosher #139	09/13/96	12/04/96	Pinal	1996-040060		12/03/96	342434
Kosher #140	09/13/96	12/04/96	Pinal	1996-040061		12/03/96	342435
Kosher #141	09/13/96	12/04/96	Pinal	1996-040062		12/03/96	342436
Kosher #142	09/13/96	12/04/96	Pinal	1996-040063		12/03/96	342437
Kosher #143	09/13/96	12/04/96	Pinal	1996-040064		12/03/96	342438

RECEIVED
 BLM AZ STATE OFFICE
 PHOENIX, ARIZONA
 2019 AUG 12 10:58 AM

<u>Claim Name</u>	<u>Date Located</u>	<u>Date Recorded</u>	<u>Cty</u>	<u>Cty Record Dkt</u>	<u>Page</u>	<u>Date Filed BLM</u>	<u>BLM AMC Serial No.</u>
Kosher #144	09/13/96	12/04/96	Pinal	1996-040065		12/03/96	342439
Kosher #144	09/13/96	12/04/96	Gila	1996-019712		12/03/96	
Kosher #145	09/13/96	12/04/96	Pinal	1996-040066		12/03/96	342440
Kosher #145	09/13/96	12/04/96	Gila	1996-019713		12/03/96	
Kosher #146	09/13/96	12/04/96	Gila	1996-019714		12/03/96	342441
Kosher #147	09/13/96	12/04/96	Gila	1996-019715		12/03/96	342442
Kosher #148	09/13/96	12/04/96	Gila	1996-019716		12/03/96	342443
Kosher #149	09/13/96	12/04/96	Gila	1996-019717		12/03/96	342444
Kosher #150	09/13/96	12/04/96	Gila	1996-019718		12/03/96	342445
Kosher #151	09/13/96	12/04/96	Gila	1996-019719		12/03/96	342446
Kosher #152	09/13/96	12/04/96	Gila	1996-019720		12/03/96	342447
Kosher #153	09/13/96	12/04/96	Gila	1996-019721		12/03/96	342448
Kosher #154	09/13/96	12/04/96	Gila	1996-019722		12/03/96	342449
Kosher #155	09/13/96	12/04/96	Gila	1996-019723		12/03/96	342450
Kosher #156	09/13/96	12/04/96	Pinal	1996-040067		12/03/96	342451
Kosher #157	09/13/96	12/04/96	Pinal	1996-040068		12/03/96	342452
Kosher #158	09/13/96	12/04/96	Pinal	1996-040069		12/03/96	342453
Kosher #159	09/13/96	12/04/96	Pinal	1996-040070		12/03/96	342454
Kosher #160	09/13/96	12/04/96	Pinal	1996-040071		12/03/96	342455
Kosher #161	09/14/96	12/04/96	Pinal	1996-040072		12/03/96	342456
Kosher #162	09/14/96	12/04/96	Pinal	1996-040073		12/03/96	342457
Kosher #163	09/14/96	12/04/96	Pinal	1996-040074		12/03/96	342458
Kosher #163	09/14/96	12/04/96	Gila	1996-019724		12/03/96	
Kosher #164	09/14/96	12/04/96	Pinal	1996-040075		12/03/96	342459
Kosher #164	09/14/96	12/04/96	Gila	1996-019725		12/03/96	
Kosher #165	09/14/96	12/04/96	Gila	1996-019726		12/03/96	342460
Kosher #166	09/14/96	12/04/96	Gila	1996-019727		12/03/96	342461
Kosher #167	09/14/96	12/04/96	Gila	1996-019728		12/03/96	342462
Kosher #168	09/14/96	12/04/96	Gila	1996-019729		12/03/96	342463
Kosher #169	09/14/96	12/04/96	Gila	1996-019730		12/03/96	342464
Kosher #170	09/14/96	12/04/96	Gila	1996-019731		12/03/96	342465
Kosher #171	09/14/96	12/04/96	Gila	1996-019732		12/03/96	342466
Kosher #172	09/14/96	12/04/96	Gila	1996-019733		12/03/96	342467
Kosher #173	09/14/96	12/04/96	Gila	1996-019734		12/03/96	342468
Kosher #174	09/14/96	12/04/96	Pinal	1996-040076		12/03/96	342469
Kosher #175	09/14/96	12/04/96	Pinal	1996-040077		12/03/96	342470
Kosher #176	09/14/96	12/04/96	Pinal	1996-040078		12/03/96	342471
Kosher #177	09/14/96	12/04/96	Pinal	1996-040079		12/03/96	342472
Kosher #178	09/14/96	12/04/96	Pinal	1996-040080		12/03/96	342473
Kosher #179	09/14/96	12/04/96	Pinal	1996-040081		12/03/96	342474
Kosher #180	09/14/96	12/04/96	Pinal	1996-040082		12/03/96	342475

RECEIVED
 BLM ARIZONA STATE OFFICE
 PHOENIX, ARIZONA
 2009 AUG 12 PM 09:00

<u>Claim Name</u>	<u>Date Located</u>	<u>Date Recorded</u>	<u>Cty</u>	<u>Cty Record Dkt</u>	<u>Page</u>	<u>Date Filed BLM</u>	<u>BLM AMC Serial No.</u>
Kosher #181	09/14/96	12/04/96	Pinal	1996-040083		12/03/96	342476
Kosher #182	09/14/96	12/04/96	Pinal	1996-040084		12/03/96	342477
Kosher #182	09/14/96	12/04/96	Gila	1996-019735		12/03/96	
Kosher #183	09/14/96	12/04/96	Pinal	1996-040085		12/03/96	342478
Kosher #183	09/14/96	12/04/96	Gila	1996-019736		12/03/96	
Kosher #184	09/14/96	12/04/96	Gila	1996-019737		12/03/96	342479
Kosher #185	09/14/96	12/04/96	Gila	1996-019738		12/03/96	342480
Kosher #186	09/14/96	12/04/96	Pinal	1996-040086		12/03/96	342481
Kosher #187	09/14/96	12/04/96	Pinal	1996-040087		12/03/96	342482
Kosher #188	09/14/96	12/04/96	Pinal	1996-040088		12/03/96	342483
Kosher #189	09/14/96	12/04/96	Pinal	1996-040089		12/03/96	342484
Kosher #190	09/14/96	12/04/96	Pinal	1996-040090		12/03/96	342485
Kosher #191	09/14/96	12/04/96	Pinal	1996-040091		12/03/96	342486
Kosher #192	09/14/96	12/04/96	Pinal	1996-040092		12/03/96	342487
Kosher #193	09/14/96	12/04/96	Pinal	1996-040093		12/03/96	342488
Kosher #193	09/14/96	12/04/96	Gila	1996-019739		12/03/96	
Kosher #194	09/14/96	12/04/96	Pinal	1996-040094		12/03/96	342489
Kosher #194	09/14/96	12/04/96	Gila	1996-019740		12/03/96	
Kosher #195	09/14/96	12/04/96	Gila	1996-019741		12/03/96	342490
Kosher #196	09/14/96	12/04/96	Gila	1996-019742		12/03/96	342491
Kosher #197	09/14/96	12/04/96	Pinal	1996-040095		12/03/96	342492
Kosher #198	09/14/96	12/04/96	Pinal	1996-040096		12/03/96	342493
Kosher #199	09/14/96	12/04/96	Pinal	1996-040097		12/03/96	342494
Kosher #200	09/14/96	12/04/96	Pinal	1996-040098		12/03/96	342495
Kosher #201	09/14/96	12/04/96	Pinal	1996-040099		12/03/96	342496
Kosher #202	09/14/96	12/04/96	Pinal	1996-040100		12/03/96	342497
Kosher #203	09/14/96	12/04/96	Pinal	1996-040101		12/03/96	342498
Kosher #204	09/14/96	12/04/96	Pinal	1996-040102		12/03/96	342499
Kosher #205	09/14/96	12/04/96	Pinal	1996-040103		12/03/96	342500
Kosher #205	09/14/96	12/04/96	Gila	1996-019743		12/03/96	
Kosher #206	09/14/96	12/04/96	Gila	1996-019744		12/03/96	342501
Kosher #207	09/14/96	12/04/96	Pinal	1996-040104		12/03/96	342502
Kosher #208	09/14/96	12/04/96	Pinal	1996-040105		12/03/96	342503
Kosher #209	09/14/96	12/04/96	Pinal	1996-040106		12/03/96	342504
Kosher #210	09/14/96	12/04/96	Pinal	1996-040107		12/03/96	342505
Kosher #211	09/14/96	12/04/96	Pinal	1996-040108		12/03/96	342506
Kosher #211	09/14/96	12/04/96	Gila	1996-019745		12/03/96	
Kosher #212	09/14/96	12/04/96	Gila	1996-019746		12/03/96	342507
Kosher #213	09/14/96	12/04/96	Gila	1996-019747		12/03/96	342508
Kosher #214	09/14/96	12/04/96	Gila	1996-019748		12/03/96	342509
Kosher #215	09/14/96	12/04/96	Gila	1996-019749		12/03/96	342510

PHOENIX, ARIZONA
 RECEIVED
 12/19/96 3:06 PM

<u>Claim Name</u>	<u>Date Located</u>	<u>Date Recorded</u>	<u>Cty</u>	<u>Cty Record Dkt</u>	<u>Page</u>	<u>Date Filed BLM</u>	<u>BLM AMC Serial No.</u>
Kosher #216	09/14/96	12/04/96	Gila	1996-019750		12/03/96	342511
Kosher #217	09/14/96	12/04/96	Gila	1996-019751		12/03/96	342512
Kosher #218	09/14/96	12/04/96	Gila	1996-019752		12/03/96	342513
Kosher #219	09/14/96	12/04/96	Gila	1996-019753		12/03/96	342514
Kosher #220	06/28/02	07/24/02	Pinal	2002-039180		07/25/02	356448
Kosher #221	06/28/02	07/24/02	Pinal	2002-039181		07/25/02	356449
Kosher #222	06/28/02	07/24/02	Pinal	2002-039182		07/25/02	356450
Kosher #223	06/28/02	07/24/02	Pinal	2002-039183		07/25/02	356451
Kosher #224	06/28/02	07/24/02	Pinal	2002-039184		07/25/02	356452
Kosher #225	09/07/05	10/11/05	Pinal	2005-137450		09/08/05	367050
Kosher #226	09/07/05	10/11/05	Pinal	2005-137451		09/08/05	367051
Kosher #227	09/07/05	10/11/05	Pinal	2005-137449		09/08/05	367052
Kosher #228	09/07/05	10/11/05	Pinal	2005-137448		09/08/05	367053
Kosher #229	09/07/05	10/11/05	Pinal	2005-137447		09/08/05	367054

RECEIVED
 BLM AZ STATE OFFICE
 2019 AUG 12 P 3:06
 PHOENIX, ARIZONA

GROUP XII: (Unpatented mining claims situated in Section 1, Township 1 South, Range 13 East and Section 6, Township 1 South, Range 14 East, G&SR Mer., Gila County)

<u>Claim Name</u>	<u>Date Located</u>	<u>Date Recorded</u>	<u>Cty</u>	<u>Cty Record Dkt</u>	<u>Page</u>	<u>Date Filed BLM</u>	<u>BLM AMC Serial No.</u>
RJD #1	12/5/97	2/27/98	Gila	1998	2760	3/2/98	349780
RJD #2	12/5/97	2/27/98	Gila	1998	2761	3/2/98	349781
RJD #4	5/17/98	6/5/98	Gila	1998	8633	7/9/98	350335

RECEIVED
 BLM AZ STATE OFFICE
 2019 AUG 12 P 3:06
 PHOENIX, ARIZONA

United States Department of the Interior
Bureau of Land Management
 DIV OF LANDS, MINRLS & ENERGY
 ONE N CENTRAL AVE
 PHOENIX, AZ 85004 -4427
 Phone: 602-417-9200

Receipt

No: 4532116

Transaction #: 4652981	
Date of Transaction: 08/14/2019	
CUSTOMER:	
CARLOTA COPPER COMPANY PO BOX 1009 MIAMI, AZ 85539-0960 US	

LINE #	QTY	DESCRIPTION	REMARKS	UNIT PRICE	TOTAL
1	1.00	LOCATABLE MINERALS / MINING CLAIMS-NOT NEW-UNADJUD, ONE AUTH NO. ONLY / MINING CLAIM MONEY RECEIVED CASES: AMC298647/\$81675.00	MAINT 2020/495	- n/a -	81675.00
TOTAL:					\$81,675.00

PAYMENT INFORMATION					
1	AMOUNT:	81675.00	POSTMARKED:	N/A	
	TYPE:	CHECK	RECEIVED:	08/12/2019	
	CHECK NO:	00004615			
	NAME:	CARLOTA COPPER COMPANY PO BOX 1009 MIAMI AZ 85539-0960 US			

REMARKS

This receipt was generated by the automated BLM Collections and Billing System and is a paper representation of a portion of the official electronic record contained therein.

7735

27738	327204
35792	364145
40735	370110
97634	384552
129535	384697
138512	393546
142565	422569
215329	449739
319065	

WHEN RECORDED, RETURN TO:
 Marc A. Marra, Esq.
 Fennemore Craig, P.C.
 2394 East Camelback Road, Suite 600
 Phoenix, Arizona 85016-3429

STATE OF ARIZONA)
) ss:
 County of Maricopa)

**AFFIDAVIT OF ANNUAL CLAIM MAINTENANCE FEE PAYMENT AND
 NOTICE OF INTENT TO HOLD MINING CLAIMS**

The undersigned Affiant, being duly sworn, deposes and states that:

1. I am a citizen of the United States and am at least eighteen (18) years of age;
2. I reside in the City of Phoenix, Maricopa County, Arizona;
3. I am an authorized agent for PINTO VALLEY MINING CORP., a Delaware corporation ("*Claimant*"), whose address is P.O. Box 100, Miami, Arizona 85539;
4. Claimant owns and maintains certain unpatented lode mining claims, placer mining claims, mill sites, and/or tunnel sites situated in Gila County, Arizona as more particularly described on Exhibit A, which is attached hereto and incorporated herein by this reference (the "*Claims*");
5. Claimant is personally acquainted with the Claims;
6. Claimant intends to hold the Claims for the assessment year ending September 1, 2020;
7. Payment of the annual claim maintenance fee ("*Maintenance Fee*") of \$165.00 for every lode mining claim, mill site, and tunnel site, and \$165.00 for every 20 acres or portion thereof contained in each placer mining claim, has been made as evidenced by the Bureau of Land Management receipt, a copy of which is attached hereto and incorporated herein by this reference; and

NO. OF CLAIMS 383
 AMOUNT 63195.00
 RECEIPT NO. _____
 •INIT: PER
 BLM-ASO

RECEIVED
 STATE OFFICE
 2019 AUG 12 P 12:51
 PHOENIX, ARIZONA

14996265

ENTERED
 AUG 13 2019
 BY: [Signature]

8. Payment of the Maintenance Fee has been made in lieu of recording an affidavit of performance of annual assessment work for the purpose of complying with the laws, rules and regulations of the United States and/or Arizona relating to owning, holding and maintaining the Claims.


Affiant executes this Affidavit of Annual Claim Maintenance Fee Payment and Notice of Intent to Hold Mining Claims on this 12th day of August, 2019.

Marc A Marra, AUTHORIZED AGENT
Marc A. Marra, authorized agent

The foregoing Affidavit of Annual Claim Maintenance Fee Payment and Notice of Intent to Hold Mining Claims dated the 12th day of August, 2019, prepared for the benefit of Pinto Valley Mining Corp., a Delaware corporation, consisting of a total of fifteen (15) pages, was sworn, subscribed and acknowledged before me this 12th day of August, 2019, by Marc A. Marra, authorized agent of Pinto Valley Mining Corp., a Delaware corporation, for and on behalf of the corporation.

IN WITNESS WHEREOF, I hereunto set my hand and official seal.

Charlene Sarich
Notary Public



RECEIVED
STATE OFFICE
2019 AUG 12 P 12:57
PHOENIX, ARIZONA

EXHIBIT A
TO AFFIDAVIT OF ANNUAL CLAIM MAINTENANCE FEE PAYMENT AND
NOTICE OF INTENT TO HOLD MINING CLAIMS

Unpatented mining claims and millsites situated in the Miami and Globe Mining Districts, in Sections 25, 26, 27, 28, 33, 34, 35 and 36, Township 2 North, Range 13 East; Sections 30 and 31, Township 2 North, Range 14 East; Sections 1, 2, 3, 11, 14, 23, 24 and 25, Township 1 North, Range 13 East; Sections 3, 4, 5, 6, 7, 8, 9, 10, 17, 18, 20, 21, 28, 29, 30, 31 and 32, Township 1 North, Range 14 East; and Sections 5 and 6, Township 1 South, Range 14 East, Gila County, Arizona, G&SRB&M, the names of which together with the Book or Docket and Page numbers, or Fee numbers, of recording of the location notices and amendments thereto, in the official records of said county, and the serial numbers assigned by the Arizona State Office of the Bureau of Land Management, are as follows:

No.	Name of Claim	Docket, Book/Page; Fee No.	BLM Serial No.
1	MARY 1	426/246	AMC7735
2	MARY 2	426/247	AMC7736
3	MARY 3	426/248	AMC7737
4	MARY 4	426/249	AMC7738
5	MARY 5	426/250	AMC7739
6	MARY 6	426/251	AMC7740
7	COWBOY NO. 1 AMENDED	46/15; 42/127; 2015-011325	AMC27738
8	COWBOY NO. 2, AMENDED	46/16; 42/128; 2015-011326	AMC27739
9	COWBOY NO. 3, AMENDED	46/17; 42/129; 2015-011327	AMC27740
10	RITA	47/150; 2015-011316	AMC27741
11	COPPER SITE, AMENDED	27/43; 42/124; 2015-011324	AMC27742
12	PINE TREE, AMENDED	20/16; 42/126; 2015-001298	AMC27743
13	HAMMER	47/147; 2015-011328	AMC27747
14	JOAN	47/148; 2015-011296	AMC27748
15	SOUTHERN CROSS	47/151; 2015-011318	AMC27749
16	MIDNIGHT TEST, AMENDED	27/226; 42/125; 2015-011297	AMC27750
17	COPPER BOTTOM NO. 1 AMENDED	43/414; 42/195; 2015-011288	AMC27751
18	COPPER BOTTOM NO. 6, AMENDED	43/419; 42/194; 2015-011291	AMC27752
19	COPPER BOTTOM NO. 8	47/385; 2015-011293	AMC27753
20	COPPER BOTTOM NO. 9	47/386; 2015-011319	AMC27754
21	COPPER BOTTOM NO. 10	47/387; 2015-011320	AMC27755

RECEIVED
STATE OFFICE
AUG 12 P 12: 51
PHOENIX, ARIZONA

No.	Name of Claim	Docket, Book/Page; Fee No.	BLM Serial No.
22	HILL NO. 2	280/10	AMC27757
23	HILL NO. 3	280/11	AMC27758
24	HILL NO. 4	280/12	AMC27759
25	HILL NO. 5	280/13	AMC27760
26	HILL NO. 6	280/14	AMC27761
27	HILL NO. 7	280/15	AMC27762
28	HILL NO. 8	280/16	AMC27763
29	HILL NO. 9	280/17	AMC27764
30	HILL NO. 10	280/18	AMC27765
31	TUNNEL	10/502	AMC27994
32	PEAK NO. 3	333/331	AMC28023
33	PEAK NO. 7	333/333	AMC28025
34	PEAK NO. 8	333/334	AMC28026
35	PEAK NO. 9	335/703	AMC28027
36	PEAK NO. 10	335/704	AMC28028
37	PEAK NO. 14	367/606	AMC28031
38	PEAK NO. 15	367/607	AMC28032
39	PEAK NO. 17	367/608	AMC28033
40	PEAK NO. 22	390/9	AMC28036
41	PEAK NO. 24	402/700	AMC28037
42	PEAK 25	405/974	AMC28038
43	PEAK 28	414/719	AMC28040
44	ZEE NO. 2	284/855	AMC28059
45	QUARTZ SITE (A)	466/191; 2015-011299	AMC35792
46	QUARTZ SITE NO. 2(A)	466/190; 2015-011300	AMC35793
47	QUARTZ SITE NO. 3(A)	466/189; 2015-011301	AMC35794
48	QUARTZ SITE NO. 9(A)	466/183; 2015-011302	AMC35800
49	QUARTZ SITE NO. 10(A)	466/182; 2015-011303	AMC35801
50	QUARTZ SITE NO. 15(A)	466/177; 2015-011304	AMC35806
51	QUARTZ SITE NO. 16(A)	466/176; 2015-011305	AMC35807
52	QUARTZ SITE NO. 17(A)	466/175; 2015-011306	AMC35808
53	QUARTZ SITE NO. 18(A)	466/174; 2015-011307	AMC35809
54	QUARTZ SITE NO. 19(A)	466/173; 2015-011308	AMC35810
55	QUARTZ SITE NO. 20(A)	466/172; 2015-011309	AMC35811
56	QUARTZ SITE NO. 21(A)	466/171; 2015-011310	AMC35812

PHOENIX, ARIZONA

2014 AUG 12 P 12: 51

RECEIVED
STATE OFFICE

No.	Name of Claim	Docket, Book/Page; Fee No.	BLM Serial No.
57	QUARTZ SITE NO. 22(A)	466/170; 2015-011311	AMC35813
58	QUARTZ SITE NO. 23(A)	466/169; 2015-011312	AMC35814
59	QUARTZ SITE NO. 24(A)	466/168; 2015-011313	AMC35815
60	QUARTZ SITE NO. 25(A)	466/167; 2015-011314	AMC35816
61	QUARTZ SITE #28(A)	466/165; 2015-011315	AMC35820
62	SILVER BELL (A)	466/192; 2015-011317	AMC35821
63	JANIE NO. 1 (A)	466/194; 2015-011294	AMC35824
64	JANIE NO. 2 (A)	466/195; 2015-011295	AMC35825
65	COPPER BOTTOM NO. 2 (A)	466/202; 2015-011289	AMC35830
66	COPPER BOTTOM NO. 5 (A)	466/215; 2015-011290	AMC35831
67	COPPER BOTTOM NO. 7 (A)	466/201; 2015-011292	AMC35832
68	COPPER BOTTOM NO. 11 (A)	466/216; 2015-011321	AMC35833
69	COPPER BOTTOM NO. 12 (A)	466/217; 2015-011322	AMC35834
70	COPPER BOTTOM NO. 13 (A)	466/218; 2015-011323	AMC35835
71	EAST WATER	469/458	AMC40744
72	PEAK 34	493/567	AMC97644
73	PEAK 94	534/775	AMC129535
74	K 1	542/700	AMC138512
75	K 2	542/702	AMC138513
76	K 3	542/704	AMC138514
77	K 4	542/706	AMC138515
78	K 5	542/708	AMC138516
79	K 6	542/710	AMC138517
80	K 7	542/712	AMC138518
81	K 8	542/714	AMC138519
82	K 9	542/716	AMC138520
83	K 10	542/718	AMC138521
84	K 11	542/720	AMC138522
85	K 12	542/722	AMC138523
86	K 13	542/724	AMC138524
87	K 14	542/726	AMC138525
88	K 15	542/728	AMC138526
89	K 16	542/730	AMC138527
90	K 17	542/732	AMC138528
91	K 18	542/734	AMC138529

PHOENIX, ARIZONA

JUN 12 P 12: 58

RECEIVED
STATE OFFICE

No.	Name of Claim	Docket, Book/Page; Fee No.	BLM Serial No.
92	K 19	542/736	AMC138530
93	K 20	542/738	AMC138531
94	K 21	542/740	AMC138532
95	K 22	542/742	AMC138533
96	K 23	542/744	AMC138534
97	K 24	542/746	AMC138535
98	K 25	542/748	AMC138536
99	K 26	542/750	AMC138537
100	K 27	542/752	AMC138538
101	K 28	542/754	AMC138539
102	K 29	542/756	AMC138540
103	K 30	542/758	AMC138541
104	K 31	542/760	AMC138542
105	K 32	542/762	AMC138543
106	K 33	542/764	AMC138544
107	K 34	542/766	AMC138545
108	K 35	542/768	AMC138546
109	M1	549/363	AMC142565
110	D 1	606/157	AMC215329
111	D 2	606/159	AMC215330
112	D 3	606/161	AMC215331
113	D 4	606/163	AMC215332
114	D 5	606/165	AMC215333
115	D 6	606/167	AMC215334
116	D 7	606/169	AMC215335
117	D 8	606/171	AMC215336
118	D 9	606/173	AMC215337
119	D 10	606/175	AMC215338
120	D 11	606/177	AMC215339
121	D 12	606/179	AMC215340
122	D 13	606/181	AMC215341
123	D 16	606/187	AMC215344
124	D 17	606/189	AMC215345
125	HILL NO. 11	855/828	AMC319065
126	HILL NO. 12	855/830	AMC319066

PHOENIX, ARIZONA

AUG 12 P 12: 58

RECEIVED
STATE OFFICE

No.	Name of Claim	Docket, Book/Page; Fee No.	BLM Serial No.
127	HILL NO. 13	855/832	AMC319067
128	P 1	93-634671	AMC327204
129	P 2	93-634672	AMC327205
130	P 3	93-634673	AMC327206
131	P 4	93-634674	AMC327207
132	P 5	93-634675	AMC327208
133	P 6	93-634676	AMC327209
134	P 7	93-634677	AMC327210
135	P 8	93-634678	AMC327211
136	P 9	93-634679	AMC327212
137	P 10	93-634680	AMC327213
138	P 11	93-634681	AMC327214
139	P 12	93-634682	AMC327215
140	P 13	93-634683	AMC327216
141	P 14	93-634684	AMC327217
142	P 15	93-634685	AMC327218
143	P 16	93-634686	AMC327219
144	P 17	93-634687	AMC327220
145	P 18	93-634688	AMC327221
146	E-1	2005-000510	AMC364145
147	E-2	2005-000511	AMC364146
148	E-3	2005-000512	AMC364147
149	E-4	2005-000513	AMC364148
150	RJ #1	2006-003905	AMC370110
151	RJ #2	2006-003906	AMC370111
152	RJ #3	2006-003907	AMC370112
153	RJ #4	2006-003908	AMC370113
154	RJ #5	2006-003909	AMC370114
155	RJ #6	2006-003910	AMC370115
156	RJ #7	2006-003911	AMC370116
157	RJ #8	2006-003912	AMC370117
158	RJ #9	2006-003913	AMC370118
159	RJ #10	2006-003914	AMC370119
160	RJ #11	2006-003915	AMC370120
161	RJ #12	2006-003916	AMC370121

PHOENIX, ARIZONA

AUG 12 P 12:58

RECEIVED
STATE OFFICE

No.	Name of Claim	Docket, Book/Page; Fee No.	BLM Serial No.
162	RJ #13	2006-003917	AMC370122
163	RJ #14	2006-003918	AMC370123
164	RJ #15	2006-003919	AMC370124
165	RJ #16	2006-003920	AMC370125
166	RJ #17	2006-003921	AMC370126
167	RJ #18	2006-003922	AMC370127
168	RJ #19	2006-003923	AMC370128
169	RJ #20	2006-003924	AMC370129
170	RJ #21	2006-003925	AMC370130
171	RJ #22	2006-003926	AMC370131
172	RJ #23	2006-003927	AMC370132
173	RJ #24	2006-003928	AMC370133
174	RJ #25	2006-003929	AMC370134
175	RJ #26	2006-003930	AMC370135
176	RJ #27	2006-003931	AMC370136
177	RJ #28	2006-003932	AMC370137
178	RJ #29	2006-003933	AMC370138
179	RJ #30	2006-003934	AMC370139
180	RJ #31	2006-003935	AMC370140
181	RJ #32	2006-003936	AMC370141
182	RJ #33	2006-003937	AMC370142
183	RJ #34	2006-003938	AMC370143
184	RJ #35	2006-003939	AMC370144
185	RJ #36	2006-003940	AMC370145
186	RJ #37	2006-003941	AMC370146
187	RJ #38	2006-003942	AMC370147
188	RJ #39	2006-003943	AMC370148
189	RJ #40	2006-003944	AMC370149
190	RJ #41	2006-003945	AMC370150
191	RJ #42	2006-003946	AMC370151
192	RJ #43	2006-003947	AMC370152
193	RJ #44	2006-003948	AMC370153
194	RJ #45	2006-003949	AMC370154
195	RJ #46	2006-003950	AMC370155
196	RJ #47	2006-003951	AMC370156

RECEIVED
 STATE OFFICE
 2019 AUG 12 P 12:58
 PHOENIX, ARIZONA

No.	Name of Claim	Docket, Book/Page; Fee No.	BLM Serial No.
197	RJ #48	2006-003952	AMC370157
198	RJ #49	2006-003953	AMC370158
199	RJ #50	2006-003954	AMC370159
200	RJ #51	2006-003955	AMC370160
201	RJ #52	2006-003956	AMC370161
202	RJ #53	2006-003957	AMC370162
203	RJ #54	2006-003958	AMC370163
204	RJ #55	2006-003959	AMC370164
205	RJ #56	2006-003960	AMC370165
206	RJ #57	2006-003961	AMC370166
207	RJ #58	2006-003962	AMC370167
208	RJ #59	2006-003963	AMC370168
209	RJ #60	2006-003964	AMC370169
210	RJ #61	2006-003965	AMC370170
211	RJ #62	2006-003966	AMC370171
212	RJ #63	2006-003967	AMC370172
213	RJ #64	2006-003968	AMC370173
214	BOB #1	2007-011670; 2015-011285	AMC384552
215	BOB #2	2007-011671; 2015-011286	AMC384553
216	BOB #3	2007-011672; 2015-011287	AMC384554
217	BOB #4	2007-011673	AMC384555
218	BOB #5	2007-011674	AMC384556
219	BOB #6	2007-011675	AMC384557
220	RJ #65	2007-012073	AMC384697
221	RN #66	2007-012074	AMC384698
222	RN #67	2007-012075	AMC384699
223	RN #68	2007-012076	AMC384700
224	RN #69	2007-012077	AMC384701
225	RN #70	2007-012078	AMC384702
226	RN #71	2007-012079	AMC384703
227	RN #72	2007-012080	AMC384704
228	TOE 20	2008-009417	AMC393547
229	CWL 1	2013-003544	AMC422569
230	CWL 2	2013-003545	AMC422570
231	CWL 3	2013-003546	AMC422571

RECEIVED
STATE OFFICE
2019 AUG 12 P 12:58
PHOENIX, ARIZONA

No.	Name of Claim	Docket, Book/Page; Fee No.	BLM Serial No.
232	CWL 4	2013-003547	AMC422572
233	CWL 5	2013-003548	AMC422573
234	CWL 6	2013-003549	AMC422574
235	CWL 7	2013-003550	AMC422575
236	CWL 8	2013-003551	AMC422576
237	CWL 9	2013-003552	AMC422577
238	CWL 10	2013-003553	AMC422578
239	CWL 11	2013-003554	AMC422579
240	CWL 12	2013-003555	AMC422580
241	CWL 13	2013-003556	AMC422581
242	CWL 14	2013-003557	AMC422582
243	CWL 15	2013-003558	AMC422583
244	CWL 16	2013-003559	AMC422584
245	CWL 17	2013-003560	AMC422585
246	CWL 18	2013-003561	AMC422586
247	CWL 19	2013-003562	AMC422587
248	CWL 20	2013-003563	AMC422588
249	CWL 21	2013-003564	AMC422589
250	CWM 1	2013-003565	AMC422590
251	CWM 2	2013-003566	AMC422591
252	CWM 3	2013-003567	AMC422592
253	CWM 4	2013-003568	AMC422593
254	CWM 5	2013-003569	AMC422594
255	CWM 6	2013-003570	AMC422595
256	CWM 8	2013-003572	AMC422597
257	CWM 9	2013-003573	AMC422598
258	CWM 10	2013-003574	AMC422599
259	CWM 11	2013-003575	AMC422600
260	CWM 12	2013-003576	AMC422601
261	CWM 13	2013-003577	AMC422602
262	CWM 14	2013-003578	AMC422603
263	CWM 15	2013-003579	AMC422604
264	CWM 16	2013-003580	AMC422605
265	CWM 17	2013-003581	AMC422606
266	CWM 18	2013-003582	AMC422607

RECEIVED
 STATE OFFICE
 PHOENIX, ARIZONA
 2019 AUG 12 P 12:58

No.	Name of Claim	Docket, Book/Page; Fee No.	BLM Serial No.
267	CWM 19	2013-003583	AMC422608
268	CWM 20	2013-003584	AMC422609
269	CWM 21	2013-003585	AMC422610
270	CWM 22	2013-003586	AMC422611
271	CWM 23	2013-003587	AMC422612
272	CWM 24	2013-003588	AMC422613
273	CWM 25	2013-003589	AMC422614
274	CWM 26	2013-003590	AMC422615
275	CWM 27	2013-003591	AMC422616
276	CWM 28	2013-003592	AMC422617
277	CWM 29	2013-003593	AMC422618
278	CWM 30	2013-003594	AMC422619
279	CWM 31	2013-003595	AMC422620
280	CWM 32	2013-003596	AMC422621
281	CWM 33	2013-003597	AMC422622
282	CWM 34	2013-003598	AMC422623
283	CWM 35	2013-003599	AMC422624
284	CWM 36	2013-003600	AMC422625
285	CWM 37	2013-003601	AMC422626
286	CWM 38	2013-003602	AMC422627
287	CWM 39	2013-003603	AMC422628
288	CWM 40	2013-003604	AMC422629
289	CWM 41	2013-003605	AMC422630
290	CWM 42	2013-003606	AMC422631
291	CWM 43	2013-003607	AMC422632
292	CWM 44	2013-003608	AMC422633
293	CWM 45	2013-003609	AMC422634
294	CWM 46	2013-003610	AMC422635
295	CWM 47	2013-003611	AMC422636
296	CWM 48	2013-003612	AMC422637
297	CWM 49	2013-003613	AMC422638
298	CWM 50	2013-003614	AMC422639
299	CWM 51	2013-003615	AMC422640
300	CWM 52	2013-003616	AMC422641
301	CWM 53	2013-003617	AMC422642

RECEIVED
STATE OFFICE
2019 AUG 12 P 12:58
PHOENIX, ARIZONA

No.	Name of Claim	Docket, Book/Page; Fee No.	BLM Serial No.
302	CWM 54	2013-003618	AMC422643
303	CWM 55	2013-003619	AMC422644
304	CWM 56	2013-003620	AMC422645
305	CWM 57	2013-003621	AMC422646 ✓
306	CWM 58	2013-003622	AMC422647
307	CWM 59	2013-003623	AMC422648
308	CWM 60	2013-003624	AMC422649
309	CWM 61	2013-003625	AMC422650
310	CWM 62	2013-003626	AMC422651
311	CWM 63	2013-003627	AMC422652
312	CWM 64	2013-003628	AMC422653
313	CWM 65	2013-003629	AMC422654
314	CWM 66	2013-003630	AMC422655
315	CWM 67	2013-003631	AMC422656
316	CWM 68	2013-003632	AMC422657
317	CWM 69	2013-003633	AMC422658
318	CWM 70	2013-003634	AMC422659
319	CWM 71	2013-003635	AMC422660
320	CWM 72	2013-003636	AMC422661
321	CWM 73	2013-003637	AMC422662
322	CWM 74	2013-003638	AMC422663
323	CWM 75	2013-003639	AMC422664
324	CWM 76	2013-003640	AMC422665
325	CWM 77	2013-003641	AMC422666
326	CWM 78	2013-003642	AMC422667
327	CWM 79	2013-003643	AMC422668
328	CWM 80	2013-003644	AMC422669 ✓
329	PVMC 1	2018-002365	AMC449739
330	PVMC 2	2018-002366	AMC449740
331	PVMC 3	2018-002367	AMC449741
332	PVMC 4	2018-002368	AMC449742
333	PVMC 8	2018-002369	AMC449743
334	PVMC 9	2018-002370	AMC449744
335	PVMC 10	2018-002371	AMC449745
336	PVMC 11	2018-002372	AMC449746

RECEIVED
 STATE OFFICE
 2019 AUG 12 P 12:58
 PHOENIX, ARIZONA

No.	Name of Claim	Docket, Book/Page; Fee No.	BLM Serial No.
337	PVMC 12	2018-002373	AMC449747
338	PVMC 13	2018-002374	AMC449748
339	PVMC 14	2018-002375	AMC449749
340	PVMC 15	2018-002376	AMC449750
341	PVMC 16	2018-002377	AMC449751
342	PVMC 17	2018-002378	AMC449752
343	PVMC 18	2018-002379	AMC449753
344	PVMC 19	2018-002380	AMC449754
345	PVMC 20	2018-002381	AMC449755
346	PVMC 21	2018-002382	AMC449756
347	PVMC 22	2018-002383	AMC449757
348	PVMC 23	2018-002384	AMC449758
349	PVMC 24	2018-002385	AMC449759
350	PVMC 25	2018-002386	AMC449760
351	PVMC 26	2018-002387	AMC449761
352	PVMC 27	2018-002388	AMC449762
353	PVMC 28	2018-002389	AMC449763
354	PVMC 29	2018-002390	AMC449764
355	PVMC 30	2018-002391	AMC449765
356	PVMC 31	2018-002392	AMC449766
357	PVMC 32	2018-002393	AMC449767
358	PVMC 33	2018-002394	AMC449768
359	PVMC 34	2018-002395	AMC449769
360	PVMC 35	2018-002396	AMC449770
361	PVMC 36	2018-002397	AMC449771
362	PVMC 37	2018-002398	AMC449772
363	PVMC 38	2018-002399	AMC449773
364	PVMC 39	2018-002400	AMC449774
365	PVMC 40	2018-002401	AMC449775
366	PVMC 41	2018-002402	AMC449776
367	PVMC 42	2018-002403	AMC449777
368	PVMC 43	2018-002404	AMC449778
369	PVMC 44	2018-002405	AMC449779
370	PVMC 45	2018-002406	AMC449780
371	PVMC 46	2018-002407	AMC449781

RECEIVED
STATE OFFICE
2019 AUG 12 P 12: 58
PHOENIX, ARIZONA

No.	Name of Claim	Docket, Book/Page; Fee No.	BLM Serial No.
372	PVMC 47	2018-002408	AMC449782
373	PVMC 48	2018-002409	AMC449783
374	PVMC 49	2018-002410	AMC449784
375	PVMC 50	2018-002411	AMC449785
376	PVMC 51	2018-002412	AMC449786
377	PVMC 52	2018-002413	AMC449787
378	PVMC 53	2018-002414	AMC449788
379	PVMC 54	2018-002415	AMC449789
380	PVMC 55	2018-002416	AMC449790
381	PVMC 56	2018-002417	AMC449791
382	PVMC 57	2018-002418	AMC449792
383	PVMC 58	2018-002419	AMC449793

383 claims @ \$165/claim = \$63,195.00

RECEIVED
STATE OFFICE
2019 AUG 12 P 12:58
PHOENIX, ARIZONA

United States Department of the Interior
Bureau of Land Management
 DIV OF LANDS, MINRLS & ENERGY
 ONE N CENTRAL AVE
 PHOENIX, AZ 85004 -4427
 Phone: 602-417-9200

Receipt	
No:	4530270

Transaction #: 4651101
Date of Transaction: 08/12/2019

CUSTOMER:	
	PINTO VALLEY MINING CORPORATION PO BOX 100 MIAMI,AZ 85539-0100 US

LINE #	QTY	DESCRIPTION	REMARKS	UNIT PRICE	TOTAL
1	1.00	LOCATABLE MINERALS / MINING CLAIMS- NOT NEW-UNADJUD,ONE AUTH NO. ONLY / MINING CLAIM MONEY RECEIVED CASES: AMC7735/\$63195.00	2020 MAINT/383	- n/a -	63195.00
TOTAL:					\$63,195.00

PAYMENT INFORMATION			
1	AMOUNT:	63195.00	POSTMARKED: N/A
	TYPE:	CHECK	RECEIVED: 08/12/2019
	CHECK NO:	91747	
	NAME:	FENNEMORE CRAIG, P.C. 2394 EAST CAMELBACK ROAD SUITE 600 PHOENIX AZ 85016-3429 US	

REMARKS
PAID BY FENNEMORE CRAIG, P.C. IN TRUST FOR AND ON BEHALF OF PINTO VALLEY MINING CORP

This receipt was generated by the automated BLM Collections and Billing System and is a paper representation of a portion of the official electronic record contained therein.

**NO
DOCUMENTS
FOUND**

NO DOCUMENTS FOUND
NO DOCUMENTS FOUND

NOTICE!!

These documents have been scanned!

Do not place un-scanned documents beneath this notice!

Do not remove this notice from this file!

GPO Jacket No. 560-102
Print Order 61549
Rise Business Services, LLC
Job=AZ15 9/23/2019



Box Number= AZ15274



Claim Begin-End: AMC027738-AMC028059

5 Miscellaneous



AZ15274-6

AMC027738-AMC028504

United States Department of the Interior
Bureau of Land Management
 DIV OF LANDS, MINRLS & ENERGY
 ONE N CENTRAL AVE
 PHOENIX, AZ 85004 -4427
 Phone: 602-417-9200

Receipt

No: 3688449

Transaction #: 3792964	
Date of Transaction: 10/31/2016	
CUSTOMER:	
BHP MINERAL RESOURCES INC 180 W MAGEE RD STE 134 TUCSON, AZ 85704-6495 US	

LINE #	QTY	DESCRIPTION	REMARKS	UNIT PRICE	TOTAL
1	5.00	LOCATABLE MINERALS / MINING CLAIMS-NEW, UNADJUD, ONE OR MORE AUTH NOS / NEW MINING CLAIM PROCESSING FEE CASES: AMC439941/\$20.00, AMC439942/\$20.00, AMC439943/\$20.00, AMC439944/\$20.00, AMC439945/\$20.00		- n/a -	100.00
2	5.00	LOCATABLE MINERALS / MINING CLAIMS-NEW, UNADJUD, ONE OR MORE AUTH NOS / NEW MINING CLAIMS LOCATION FEE CASES: AMC439941/\$37.00, AMC439942/\$37.00, AMC439943/\$37.00, AMC439944/\$37.00, AMC439945/\$37.00		- n/a -	185.00
3	5.00	LOCATABLE MINERALS / MINING CLAIMS-NEW, UNADJUD, ONE OR MORE AUTH NOS / NEW MINING CLAIMS MAINTENANCE FEE CASES: AMC439941/\$155.00, AMC439942/\$155.00, AMC439943/\$155.00, AMC439944/\$155.00, AMC439945/\$155.00		- n/a -	775.00
4	1.00	LOCATABLE MINERALS / MINING CLAIMS-NOT NEW-UNADJUD, ONE AUTH NO. ONLY / MINING CLAIM MONEY RECEIVED CASES: AMC28005/\$10.00	AMEND/1	- n/a -	10.00
TOTAL:					\$1,070.00

PAYMENT INFORMATION			
1	AMOUNT:	1070.00	POSTMARKED: N/A
	TYPE:	CHECK	RECEIVED: 10/31/2016
	CHECK NO:	100465	

Earned Amendment
 for AMC 28005
 RE 3-2-17

	NAME:	BHP COPPER INC 1209 ORANGE STREET WILMINGTON DE 19801 US
--	-------	--

REMARKS

This receipt was generated by the automated BLM Collections and Billing System and is a paper representation of a portion of the official electronic record contained therein.

AMC 27738
35792
384552

United States Department of the Interior
Bureau of Land Management
 LANDS/RECREATION & PLANNING
 ONE N CENTRAL AVE
 PHOENIX, AZ 85004 -2203
 Phone: 602-417-9200

Receipt

No: 3434551

Transaction #: 3533708	
Date of Transaction: 11/18/2015	
CUSTOMER:	
CAPSTONE PINTO VALLEY MINING CORP PO BOX 100 MIAMI, AZ 85539-0100 US	

LINE #	QTY	DESCRIPTION	REMARKS	UNIT PRICE	TOTAL
1	3.00	LOCATABLE MINERALS / MINING CLAIMS-NEW, UNADJUD, ONE OR MORE AUTH NOS / NEW MINING CLAIMS LOCATION FEE CASES: AMC435080/\$37.00, AMC435081/\$37.00, AMC435082/\$37.00		- n/a -	111.00
2	3.00	LOCATABLE MINERALS / MINING CLAIMS-NEW, UNADJUD, ONE OR MORE AUTH NOS / NEW MINING CLAIM PROCESSING FEE CASES: AMC435080/\$20.00, AMC435081/\$20.00, AMC435082/\$20.00		- n/a -	60.00
3	3.00	LOCATABLE MINERALS / MINING CLAIMS-NEW, UNADJUD, ONE OR MORE AUTH NOS / NEW MINING CLAIMS MAINTENANCE FEE CASES: AMC435080/\$155.00, AMC435081/\$155.00, AMC435082/\$155.00		- n/a -	465.00
4	1.00	LOCATABLE MINERALS / MINING CLAIMS-NOT NEW-UNADJUD, ONE AUTH NO. ONLY / MINING CLAIM MONEY RECEIVED CASES: AMC35824/\$440.00	AMEND - 44	- n/a -	440.00
TOTAL:					\$1,076.00

LIST ON SECOND PAGE.

PAYMENT INFORMATION			
1	AMOUNT:	1076.00	POSTMARKED: N/A
	TYPE:	CHECK	RECEIVED: 11/18/2015
	CHECK NO:	104037	
	NAME:	CAPSTONE PINTO VALLEY MINING CORP PO BOX 100 MIAMI AZ 85539-0100 US	

REMARKS

This receipt was generated by the automated BLM Collections and Billing System and is a paper representation of a portion of the official electronic record contained therein.

AMENDMENTS:

AMC 27738 - AMC 27743

AMC 27747 - AMC 27755

AMC 35792 - AMC 35794

AMC 35800 - AMC 35801


AMC 35806 - AMC 35816

AMC 35820 - AMC 35821

AMC 35824 - AMC 35825

AMC 35830 - AMC 35835

AMC 384552 - 384554





Thrower, Amy <athrower@blm.gov>

Customer Address

1 message

Santillan, Sonia <ssantill@blm.gov>
To: "Thrower, Amy F" <athrower@blm.gov>

Tue, Jan 28, 2014 at 10:59 AM

Hi Amy...

I'm checking on addresses in the mining claim name data base and came across Pinto Valley Mining Corp, 2911 N Forest Service Road, Miami, AZ 85539. That address does not validate against Data Flux. I found a phone number for Pinto Valley and called to ask if that is their physical street address or if it is also their mailing address. The operator told me it is their physical street address and that their mailing address is PO BOX 100, Miami, AZ.

They have several hundred active claims all under the physical street address. I'm sending you a listing of all the claims, with lead serial numbers, and hopefully you can use my email as a telecon record to be able to change the address to PO BOX 100 for all the cases on the list.

Please let me know if you have any questions.

Thank you!

Sonia Santillan
Mineral Leasing Specialist
Mining Claims National Data Steward
WO-320 Division of Solid Minerals
(202) 912-7123 (Office)
(703) 691-3542 (Telework)
(202) 912-7199 FAX

*Address Updated
1/28/14 AT*

"There can be no real and abiding happiness without sacrifice. Our greatest joys do not result from our efforts toward self-gratification, but from a loving and spontaneous service to other lives. Joy comes not to him who seeks it for himself, but to him who seeks it for other people." - H. W. Sylvester

 **Pinto Valley Mining Corp.pdf**
25K

Admin State: AZ

Geo State: AZ

PINTO VALLEY MINING CORP

2911 N FOREST SERVICE ROAD 287

MIAMI, AZ 85539

CUSTOMER ID: 2356590

Serial No.	Claim Name/Number	Lead Serial No.	Disposition
Serial No	Claim Name/N Mc Lead Case Ser Ni	Disposition	SER PART
AMC129535	PEAK 94	AMC129535	ACTIVE 129535
AMC138512	K 1	AMC138512	ACTIVE 138512
AMC138513	K 2	AMC138512	ACTIVE 138513
AMC138514	K 3	AMC138512	ACTIVE 138514
AMC138515	K 4	AMC138512	ACTIVE 138515
AMC138516	K 5	AMC138512	ACTIVE 138516
AMC138517	K 6	AMC138512	ACTIVE 138517
AMC138518	K 7	AMC138512	ACTIVE 138518
AMC138519	K 8	AMC138512	ACTIVE 138519
AMC138520	K 9	AMC138512	ACTIVE 138520
AMC138521	K 10	AMC138512	ACTIVE 138521
AMC138522	K 11	AMC138512	ACTIVE 138522
AMC138523	K 12	AMC138512	ACTIVE 138523
AMC138524	K 13	AMC138512	ACTIVE 138524
AMC138525	K 14	AMC138512	ACTIVE 138525
AMC138526	K 15	AMC138512	ACTIVE 138526
AMC138527	K 16	AMC138512	ACTIVE 138527
AMC138528	K 17	AMC138512	ACTIVE 138528
AMC138529	K 18	AMC138512	ACTIVE 138529
AMC138530	K 19	AMC138512	ACTIVE 138530
AMC138531	K 20	AMC138512	ACTIVE 138531
AMC138532	K 21	AMC138512	ACTIVE 138532
AMC138533	K 22	AMC138512	ACTIVE 138533
AMC138534	K 23	AMC138512	ACTIVE 138534
AMC138535	K 24	AMC138512	ACTIVE 138535
AMC138536	K 25	AMC138512	ACTIVE 138536
AMC138537	K 26	AMC138512	ACTIVE 138537
AMC138538	K 27	AMC138512	ACTIVE 138538
AMC138539	K 28	AMC138512	ACTIVE 138539
AMC138540	K 29	AMC138512	ACTIVE 138540
AMC138541	K 30	AMC138512	ACTIVE 138541
AMC138542	K 31	AMC138512	ACTIVE 138542
AMC138543	K 32	AMC138512	ACTIVE 138543
AMC138544	K 33	AMC138512	ACTIVE 138544
AMC138545	K 34	AMC138512	ACTIVE 138545
AMC138546	K 35	AMC138512	ACTIVE 138546
AMC142565	M1	AMC142565	ACTIVE 142565
AMC215329	D 1	AMC215329	ACTIVE 215329
AMC215330	D 2	AMC215329	ACTIVE 215330
AMC215331	D 3	AMC215329	ACTIVE 215331

AMC215332	D 4	AMC215329	ACTIVE	215332
AMC215333	D 5	AMC215329	ACTIVE	215333
AMC215334	D 6	AMC215329	ACTIVE	215334
AMC215335	D 7	AMC215329	ACTIVE	215335
AMC215336	D 8	AMC215329	ACTIVE	215336
AMC215337	D 9	AMC215329	ACTIVE	215337
AMC215338	D 10	AMC215329	ACTIVE	215338
AMC215339	D 11	AMC215329	ACTIVE	215339
AMC215340	D 12	AMC215329	ACTIVE	215340
AMC215341	D 13	AMC215329	ACTIVE	215341
AMC215344	D 16	AMC215329	ACTIVE	215344
AMC215345	D 17	AMC215329	ACTIVE	215345
AMC27738	COWBOY NO 1	AMC27738	ACTIVE	27738
AMC27739	COWBOY NO 2	AMC27738	ACTIVE	27739
AMC27740	COWBOY NO 3	AMC27738	ACTIVE	27740
AMC27741	RITA	AMC27738	ACTIVE	27741
AMC27742	COPPER SITE A	AMC27738	ACTIVE	27742
AMC27743	PINE TREE AM	AMC27738	ACTIVE	27743
AMC27747	HAMMER	AMC27738	ACTIVE	27747
AMC27748	JOAN	AMC27738	ACTIVE	27748
AMC27749	SOUTHERN CR	AMC27738	ACTIVE	27749
AMC27750	MIDNIGHT TES	AMC27738	ACTIVE	27750
AMC27751	COPPER BOTT	AMC27738	ACTIVE	27751
AMC27752	COPPER BOTT	AMC27738	ACTIVE	27752
AMC27753	COPPER BOTT	AMC27738	ACTIVE	27753
AMC27754	COPPER BOTT	AMC27738	ACTIVE	27754
AMC27755	COPPER BOTT	AMC27738	ACTIVE	27755
AMC27757	HILL NO 2	AMC27738	ACTIVE	27757
AMC27758	HILL NO 3	AMC27738	ACTIVE	27758
AMC27759	HILL NO 4	AMC27738	ACTIVE	27759
AMC27760	HILL NO 5	AMC27738	ACTIVE	27760
AMC27761	HILL NO 6	AMC27738	ACTIVE	27761
AMC27762	HILL NO 7	AMC27738	ACTIVE	27762
AMC27763	HILL NO 8	AMC27738	ACTIVE	27763
AMC27764	HILL NO 9	AMC27738	ACTIVE	27764
AMC27765	HILL NO 10	AMC27738	ACTIVE	27765
AMC27994	TUNNEL	AMC27738	ACTIVE	27994
AMC28023	PEAK NO 3	AMC27738	ACTIVE	28023
AMC28025	PEAK NO 7	AMC27738	ACTIVE	28025
AMC28026	PEAK NO 8	AMC27738	ACTIVE	28026
AMC28027	PEAK NO 9	AMC27738	ACTIVE	28027
AMC28028	PEAK NO 10	AMC27738	ACTIVE	28028
AMC28031	PEAK NO 14	AMC27738	ACTIVE	28031
AMC28032	PEAK NO 15	AMC27738	ACTIVE	28032
AMC28033	PEAK NO 17	AMC27738	ACTIVE	28033
AMC28036	PEAK NO 22	AMC27738	ACTIVE	28036
AMC28037	PEAK NO 24	AMC27738	ACTIVE	28037

AMC28038	PEAK NO 25	AMC27738	ACTIVE	28038
AMC28040	PEAK NO 28	AMC27738	ACTIVE	28040
AMC28059	ZEE NO 2	AMC27738	ACTIVE	28059
AMC319065	HILL NO 11	AMC319065	ACTIVE	319065
AMC319066	HILL NO 12	AMC319065	ACTIVE	319066
AMC319067	HILL NO 13	AMC319065	ACTIVE	319067
AMC327204	P 1	AMC327204	ACTIVE	327204
AMC327205	P 2	AMC327204	ACTIVE	327205
AMC327206	P 3	AMC327204	ACTIVE	327206
AMC327207	P 4	AMC327204	ACTIVE	327207
AMC327208	P 5	AMC327204	ACTIVE	327208
AMC327209	P 6	AMC327204	ACTIVE	327209
AMC327210	P 7	AMC327204	ACTIVE	327210
AMC327211	P 8	AMC327204	ACTIVE	327211
AMC327212	P 9	AMC327204	ACTIVE	327212
AMC327213	P 10	AMC327204	ACTIVE	327213
AMC327214	P 11	AMC327204	ACTIVE	327214
AMC327215	P 12	AMC327204	ACTIVE	327215
AMC327216	P 13	AMC327204	ACTIVE	327216
AMC327217	P 14	AMC327204	ACTIVE	327217
AMC327218	P 15	AMC327204	ACTIVE	327218
AMC327219	P 16	AMC327204	ACTIVE	327219
AMC327220	P 17	AMC327204	ACTIVE	327220
AMC327221	P 18	AMC327204	ACTIVE	327221
AMC35792	QUARTZ SITE	AMC35792	ACTIVE	35792
AMC35793	QUARTZ SITE	AMC35792	ACTIVE	35793
AMC35794	QUARTZ SITE	AMC35792	ACTIVE	35794
AMC35800	QUARTZ SITE	AMC35792	ACTIVE	35800
AMC35801	QUARTZ SITE	AMC35792	ACTIVE	35801
AMC35806	QUARTZ SITE	AMC35792	ACTIVE	35806
AMC35807	QUARTZ SITE	AMC35792	ACTIVE	35807
AMC35808	QUARTZ SITE	AMC35792	ACTIVE	35808
AMC35809	QUARTZ SITE	AMC35792	ACTIVE	35809
AMC35810	QUARTZ SITE	AMC35792	ACTIVE	35810
AMC35811	QUARTZ SITE	AMC35792	ACTIVE	35811
AMC35812	QUARTZ SITE	AMC35792	ACTIVE	35812
AMC35813	QUARTZ SITE	AMC35792	ACTIVE	35813
AMC35814	QUARTZ SITE	AMC35792	ACTIVE	35814
AMC35815	QUARTZ SITE	AMC35792	ACTIVE	35815
AMC35816	QUARTZ SITE	AMC35792	ACTIVE	35816
AMC35820	QUARTZ SITE	AMC35792	ACTIVE	35820
AMC35821	SILVER BELL (A	AMC35792	ACTIVE	35821
AMC35824	JANIE NO 1 A	AMC35792	ACTIVE	35824
AMC35825	JANIE NO 2 A	AMC35792	ACTIVE	35825
AMC35830	COPPER BOTT	AMC35792	ACTIVE	35830
AMC35831	COPPER BOTT	AMC35792	ACTIVE	35831
AMC35832	COPPER BOTT	AMC35792	ACTIVE	35832

AMC35833	COPPER BOTT	AMC35792	ACTIVE	35833
AMC35834	COPPER BOTT	AMC35792	ACTIVE	35834
AMC35835	COPPER BOTT	AMC35792	ACTIVE	35835
AMC364145	E-1	AMC364145	ACTIVE	364145
AMC364146	E-2	AMC364145	ACTIVE	364146
AMC364147	E-3	AMC364145	ACTIVE	364147
AMC364148	E-4	AMC364145	ACTIVE	364148
AMC370110	RJ #1	AMC370110	ACTIVE	370110
AMC370111	RJ #2	AMC370110	ACTIVE	370111
AMC370112	RJ #3	AMC370110	ACTIVE	370112
AMC370113	RJ #4	AMC370110	ACTIVE	370113
AMC370114	RJ #5	AMC370110	ACTIVE	370114
AMC370115	RJ #6	AMC370110	ACTIVE	370115
AMC370116	RJ #7	AMC370110	ACTIVE	370116
AMC370117	RJ #8	AMC370110	ACTIVE	370117
AMC370118	RJ #9	AMC370110	ACTIVE	370118
AMC370119	RJ #10	AMC370110	ACTIVE	370119
AMC370120	RJ #11	AMC370110	ACTIVE	370120
AMC370121	RJ #12	AMC370110	ACTIVE	370121
AMC370122	RJ #13	AMC370110	ACTIVE	370122
AMC370123	RJ #14	AMC370110	ACTIVE	370123
AMC370124	RJ #15	AMC370110	ACTIVE	370124
AMC370125	RJ #16	AMC370110	ACTIVE	370125
AMC370126	RJ #17	AMC370110	ACTIVE	370126
AMC370127	RJ #18	AMC370110	ACTIVE	370127
AMC370128	RJ #19	AMC370110	ACTIVE	370128
AMC370129	RJ #20	AMC370110	ACTIVE	370129
AMC370130	RJ #21	AMC370110	ACTIVE	370130
AMC370131	RJ #22	AMC370110	ACTIVE	370131
AMC370132	RJ #23	AMC370110	ACTIVE	370132
AMC370133	RJ #24	AMC370110	ACTIVE	370133
AMC370134	RJ #25	AMC370110	ACTIVE	370134
AMC370135	RJ #26	AMC370110	ACTIVE	370135
AMC370136	RJ #27	AMC370110	ACTIVE	370136
AMC370137	RJ #28	AMC370110	ACTIVE	370137
AMC370138	RJ #29	AMC370110	ACTIVE	370138
AMC370139	RJ #30	AMC370110	ACTIVE	370139
AMC370140	RJ #31	AMC370110	ACTIVE	370140
AMC370141	RJ #32	AMC370110	ACTIVE	370141
AMC370142	RJ #33	AMC370110	ACTIVE	370142
AMC370143	RJ #34	AMC370110	ACTIVE	370143
AMC370144	RJ #35	AMC370110	ACTIVE	370144
AMC370145	RJ #36	AMC370110	ACTIVE	370145
AMC370146	RJ #37	AMC370110	ACTIVE	370146
AMC370147	RJ #38	AMC370110	ACTIVE	370147
AMC370148	RJ #39	AMC370110	ACTIVE	370148
AMC370149	RJ #40	AMC370110	ACTIVE	370149

AMC370150	RJ #41	AMC370110	ACTIVE	370150
AMC370151	RJ #42	AMC370110	ACTIVE	370151
AMC370152	RJ #43	AMC370110	ACTIVE	370152
AMC370153	RJ #44	AMC370110	ACTIVE	370153
AMC370154	RJ #45	AMC370110	ACTIVE	370154
AMC370155	RJ #46	AMC370110	ACTIVE	370155
AMC370156	RJ #47	AMC370110	ACTIVE	370156
AMC370157	RJ #48	AMC370110	ACTIVE	370157
AMC370158	RJ #49	AMC370110	ACTIVE	370158
AMC370159	RJ #50	AMC370110	ACTIVE	370159
AMC370160	RJ #51	AMC370110	ACTIVE	370160
AMC370161	RJ #52	AMC370110	ACTIVE	370161
AMC370162	RJ #53	AMC370110	ACTIVE	370162
AMC370163	RJ #54	AMC370110	ACTIVE	370163
AMC370164	RJ #55	AMC370110	ACTIVE	370164
AMC370165	RJ #56	AMC370110	ACTIVE	370165
AMC370166	RJ #57	AMC370110	ACTIVE	370166
AMC370167	RJ #58	AMC370110	ACTIVE	370167
AMC370168	RJ #59	AMC370110	ACTIVE	370168
AMC370169	RJ #60	AMC370110	ACTIVE	370169
AMC370170	RJ #61	AMC370110	ACTIVE	370170
AMC370171	RJ #62	AMC370110	ACTIVE	370171
AMC370172	RJ #63	AMC370110	ACTIVE	370172
AMC370173	RJ #64	AMC370110	ACTIVE	370173
AMC384552	BOB 1	AMC384552	ACTIVE	384552
AMC384553	BOB 2	AMC384552	ACTIVE	384553
AMC384554	BOB 3	AMC384552	ACTIVE	384554
AMC384555	BOB 4	AMC384552	ACTIVE	384555
AMC384556	BOB 5	AMC384552	ACTIVE	384556
AMC384557	BOB 6	AMC384552	ACTIVE	384557
AMC384697	RJ 65	AMC384697	ACTIVE	384697
AMC384698	RJ 66	AMC384697	ACTIVE	384698
AMC384699	RJ 67	AMC384697	ACTIVE	384699
AMC384700	RJ 68	AMC384697	ACTIVE	384700
AMC384701	RJ 69	AMC384697	ACTIVE	384701
AMC384702	RJ 70	AMC384697	ACTIVE	384702
AMC384703	RJ 71	AMC384697	ACTIVE	384703
AMC384704	RJ 72	AMC384697	ACTIVE	384704
AMC393547	TOE 20	AMC393546	ACTIVE	393547
AMC40744	EAST WATER	AMC40735	ACTIVE	40744
AMC422569	CWL 1	AMC422569	ACTIVE	422569
AMC422570	CWL 2	AMC422569	ACTIVE	422570
AMC422571	CWL 3	AMC422569	ACTIVE	422571
AMC422572	CWL 4	AMC422569	ACTIVE	422572
AMC422573	CWL 5	AMC422569	ACTIVE	422573
AMC422574	CWL 6	AMC422569	ACTIVE	422574
AMC422575	CWL 7	AMC422569	ACTIVE	422575

AMC422576	CWL 8	AMC422569	ACTIVE	422576
AMC422577	CWL 9	AMC422569	ACTIVE	422577
AMC422578	CWL 10	AMC422569	ACTIVE	422578
AMC422579	CWL 11	AMC422569	ACTIVE	422579
AMC422580	CWL 12	AMC422569	ACTIVE	422580
AMC422581	CWL 13	AMC422569	ACTIVE	422581
AMC422582	CWL 14	AMC422569	ACTIVE	422582
AMC422583	CWL 15	AMC422569	ACTIVE	422583
AMC422584	CWL 16	AMC422569	ACTIVE	422584
AMC422585	CWL 17	AMC422569	ACTIVE	422585
AMC422586	CWL 18	AMC422569	ACTIVE	422586
AMC422587	CWL 19	AMC422569	ACTIVE	422587
AMC422588	CWL 20	AMC422569	ACTIVE	422588
AMC422589	CWL 21	AMC422569	ACTIVE	422589
AMC422590	CWM 1	AMC422569	ACTIVE	422590
AMC422591	CWM 2	AMC422569	ACTIVE	422591
AMC422592	CWM 3	AMC422569	ACTIVE	422592
AMC422593	CWM 4	AMC422569	ACTIVE	422593
AMC422594	CWM 5	AMC422569	ACTIVE	422594
AMC422595	CWM 6	AMC422569	ACTIVE	422595
AMC422596	CWM 7	AMC422569	ACTIVE	422596
AMC422597	CWM 8	AMC422569	ACTIVE	422597
AMC422598	CWM 9	AMC422569	ACTIVE	422598
AMC422599	CWM 10	AMC422569	ACTIVE	422599
AMC422600	CWM 11	AMC422569	ACTIVE	422600
AMC422601	CWM 12	AMC422569	ACTIVE	422601
AMC422602	CWM 13	AMC422569	ACTIVE	422602
AMC422603	CWM 14	AMC422569	ACTIVE	422603
AMC422604	CWM 15	AMC422569	ACTIVE	422604
AMC422605	CWM 16	AMC422569	ACTIVE	422605
AMC422606	CWM 17	AMC422569	ACTIVE	422606
AMC422607	CWM 18	AMC422569	ACTIVE	422607
AMC422608	CWM 19	AMC422569	ACTIVE	422608
AMC422609	CWM 20	AMC422569	ACTIVE	422609
AMC422610	CWM 21	AMC422569	ACTIVE	422610
AMC422611	CWM 22	AMC422569	ACTIVE	422611
AMC422612	CWM 23	AMC422569	ACTIVE	422612
AMC422613	CWM 24	AMC422569	ACTIVE	422613
AMC422614	CWM 25	AMC422569	ACTIVE	422614
AMC422615	CWM 26	AMC422569	ACTIVE	422615
AMC422616	CWM 27	AMC422569	ACTIVE	422616
AMC422617	CWM 28	AMC422569	ACTIVE	422617
AMC422618	CWM 29	AMC422569	ACTIVE	422618
AMC422619	CWM 30	AMC422569	ACTIVE	422619
AMC422620	CWM 31	AMC422569	ACTIVE	422620
AMC422621	CWM 32	AMC422569	ACTIVE	422621
AMC422622	CWM 33	AMC422569	ACTIVE	422622

AMC422623	CWM 34	AMC422569	ACTIVE	422623
AMC422624	CWM 35	AMC422569	ACTIVE	422624
AMC422625	CWM 36	AMC422569	ACTIVE	422625
AMC422626	CWM 37	AMC422569	ACTIVE	422626
AMC422627	CWM 38	AMC422569	ACTIVE	422627
AMC422628	CWM 39	AMC422569	ACTIVE	422628
AMC422629	CWM 40	AMC422569	ACTIVE	422629
AMC422630	CWM 41	AMC422569	ACTIVE	422630
AMC422631	CWM 42	AMC422569	ACTIVE	422631
AMC422632	CWM 43	AMC422569	ACTIVE	422632
AMC422633	CWM 44	AMC422569	ACTIVE	422633
AMC422634	CWM 45	AMC422569	ACTIVE	422634
AMC422635	CWM 46	AMC422569	ACTIVE	422635
AMC422636	CWM 47	AMC422569	ACTIVE	422636
AMC422637	CWM 48	AMC422569	ACTIVE	422637
AMC422638	CWM 49	AMC422569	ACTIVE	422638
AMC422639	CWM 50	AMC422569	ACTIVE	422639
AMC422640	CWM 51	AMC422569	ACTIVE	422640
AMC422641	CWM 52	AMC422569	ACTIVE	422641
AMC422642	CWM 53	AMC422569	ACTIVE	422642
AMC422643	CWM 54	AMC422569	ACTIVE	422643
AMC422644	CWM 55	AMC422569	ACTIVE	422644
AMC422645	CWM 56	AMC422569	ACTIVE	422645
AMC422646	CWM 57	AMC422569	ACTIVE	422646
AMC422647	CWM 58	AMC422569	ACTIVE	422647
AMC422648	CWM 59	AMC422569	ACTIVE	422648
AMC422649	CWM 60	AMC422569	ACTIVE	422649
AMC422650	CWM 61	AMC422569	ACTIVE	422650
AMC422651	CWM 62	AMC422569	ACTIVE	422651
AMC422652	CWM 63	AMC422569	ACTIVE	422652
AMC422653	CWM 64	AMC422569	ACTIVE	422653
AMC422654	CWM 65	AMC422569	ACTIVE	422654
AMC422655	CWM 66	AMC422569	ACTIVE	422655
AMC422656	CWM 67	AMC422569	ACTIVE	422656
AMC422657	CWM 68	AMC422569	ACTIVE	422657
AMC422658	CWM 69	AMC422569	ACTIVE	422658
AMC422659	CWM 70	AMC422569	ACTIVE	422659
AMC422660	CWM 71	AMC422569	ACTIVE	422660
AMC422661	CWM 72	AMC422569	ACTIVE	422661
AMC422662	CWM 73	AMC422569	ACTIVE	422662
AMC422663	CWM 74	AMC422569	ACTIVE	422663
AMC422664	CWM 75	AMC422569	ACTIVE	422664
AMC422665	CWM 76	AMC422569	ACTIVE	422665
AMC422666	CWM 77	AMC422569	ACTIVE	422666
AMC422667	CWM 78	AMC422569	ACTIVE	422667
AMC422668	CWM 79	AMC422569	ACTIVE	422668
AMC422669	CWM 80	AMC422569	ACTIVE	422669

AMC7735	MARY 1	AMC7735	ACTIVE	7735
AMC7736	MARY 2	AMC7735	ACTIVE	7736
AMC7737	MARY 3	AMC7735	ACTIVE	7737
AMC7738	MARY 4	AMC7735	ACTIVE	7738
AMC7739	MARY 5	AMC7735	ACTIVE	7739
AMC7740	MARY 6	AMC7735	ACTIVE	7740
AMC97644	PEAK 34	AMC97634	ACTIVE	97644

TextLabel

TextLabel

Number of ACTIVE cases: 329

AMC 298647
52072
279919
320760
324206
320760
325818

(261) TOTAL
y

CARLOTA COPPER COMPANY

327251
27738
97362
August 11, 1995
39932

Certified P 991 612 618
Return Receipt Requested

RECEIVED
B.L.M. AZ STATE OFFICE
AUG 15 1995
9:00 A.M.
PHOENIX, ARIZONA

Bureau of Land Management
Arizona State Office
3707 N. 7th Street
P.O. Box 16563
Phoenix, AZ 85011

RE: First Half of Mineral Entry Final Certificate

Gentlemen:

As indicated by the attached letter, the First Half of Mineral Entry Final Certificate has been issued on the claims itemized in the letter. Per the provisions of 43 CFR 3851.5 (59 FR 44863, August 30, 1994), annual maintenance fees are no longer required on these specific claims; therefore, Carlota is not submitting the \$100 maintenance fee for these 15 claims.

If there are any questions, please do not hesitate to contact me at (303) 694-4936.

AUG 29 1995

Sincerely,

Sherry Ellebracht

Sherry Ellebracht
Landman

ENTERED IN COMPUTER

No maintenance fee

Attachment

Carlota Copper Company

8101 East Prentice Avenue, Suite 800, Englewood, Colorado 80111
303-694-4936 Fax 303-773-0733



United States Department of the Interior

BUREAU OF LAND MANAGEMENT

Arizona State Office
3707 N. 7th Street
P.O. Box 16563
Phoenix, Arizona 85011



IN REPLY REFER TO:

3862 (921) TR
AZA 27911

January 27, 1995

FEB - 3 1995

Carlota Copper Company
8101 East Prentice Avenue, Suite 800
Englewood, Colorado 80111

Gentlemen:

The first half of mineral entry final certificate for mineral patent application AZA 27911 was signed by the Secretary of the Interior on January 5, 1995. This affirms that mineral entry was allowed for the following mining claims:

<u>CLAIM NAME</u>	<u>MINING CLAIM RECORDATION NUMBER</u>
Annex #5	- A MC 52383
Annex 6	- A MC 52384
Annex 7	- A MC 52385
Eder #13	- A MC 52273
Eder 31	- A MC 52283
Eder 32	- A MC 52284
Eder 38	- A MC 52288
Eder 42	- A MC 52291
Rim Rock	- A MC 52377
Rim Rock 1	- A MC 52378
Rim Rock 2	- A MC 52379
Rim Rock 3	- A MC 52380
Rim Rock 4	- A MC 52381
Rim Rock #5	- A MC 52382
Sixty Four Extension	- A MC 52392

Disregard these

9:00 A.M.
PHOENIX, ARIZONA

AUG 15 '95

RECEIVED
B.L.M. AZ STATE OFFICE

Issuance of the first half of mineral entry final certificate confirms that the proof of posting and publication, statement of fees and charges, and purchase monies have been submitted and accepted. In accordance with the provisions of 43 CFR 3851.5 (59 FR 44863, August 30, 1994), annual maintenance fees are no longer required. Therefore, annual maintenance fees for 1996 and for every year thereafter are not required for the above-listed mining claims until either a mineral patent issues or the final certificate is canceled.

Patent may issue, signed by the Secretary of the Interior, if all is found regular and upon demonstration and verification of discovery. This will be verified by a mineral examiner in an on-the-ground examination.

Only an original mineral entry final certificate form is typed and that document remains in the official BLM case file.

Sincerely,

Mary Jo Yoas

Mary Jo Yoas
Chief, Branch of Lands
and Minerals Operations

9:00 A.M.
PHOENIX, ARIZONA

AUG 15 '95

RECEIVED
BLM, AZ STATE OFFICE

April 24, 1995

RECORD OF TELEPHONE CONVERSATION:

Spoke with Mr. Alex Acosta, Magma Copper Co., (520) 575-5600, at their corporate headquarters in Tucson. He said the name on all mining claims should be Magma Copper Co.

The address may be one of the following:

1. 7400 N Oracle Rd #200, Tucson AZ 85704
2. Box 100, Miami AZ 85539
3. Box 37, Superior AZ 85273

cc: Tom
Mary
Susan
Judith

Evelyn Stob
Evelyn Stob
Land Law Examiner

6527

7735

9876

27738

28542

33847

35792

40735

60069

62016

62308

326382

327204

E.S.

UNITED STATES DEPARTMENT OF THE INTERIOR
BUREAU OF LAND MANAGEMENT
ARIZONA STATE OFFICE

IN REPLY REFER TO:
AMC 28018

Memorandum

To: Case File

From: E. Stoh

Subject: Documentation of Telephone Conversation

Name of Person Contacted: Sony, Carlota Copper Co

Telephone Number of Person Contacted: 303-694-4936

Date of Contact: 8-26-94

Summary: Receipt # 2062039, 8-8-94, pd, for 276 claims. ^{maintenance fee}
One (AMC 28018) had already been pd for
by Magna Copper (Receipt 2061997, 8-3-94).

Called for Sherry Ellebracht, who was
not in. Gave info to Sony. Sherry
will call me if she has any
questions.

1370-41
 (rch 1983)

UNITED STATES
 DEPARTMENT OF THE INTERIOR
 BUREAU OF LAND MANAGEMENT

RECEIPT AND ACCOUNTING ADVICE

No. 2061997 04

Subject: CLAIM MAINTENANCE FEE 1995 (343) 2 2 13 34,300.00
 WG/AZ 08/03/94

Applicant:
 MAGMA COPPER CO.
 P.O. BOX 100
 MIAMI AZ. 85539

Remitter: SAME CK. # 0020736
 473-6307

Assignor:

LEASE MANAGEMENT DATA				<input type="checkbox"/> NEW	<input type="checkbox"/> UPDATE	<input type="checkbox"/> PAYMENT	ORIGINAL SERIAL NO.		ASG.	TYPE	ST.	CTY.	FUND SYMBOL	ACRES/UNITS	RATE
AMC 28014, ET AL															

AMOUNT	ANV. DATE	EXP. DATE	BILL CYC.	S/C	DISTRICT	NEXT BILL	MISC. DATA	U of M	ACTUAL UNITS

ASSIGNMENT SERIAL NO.				ASG.	TYPE	ST.	CTY.	FUND SYMBOL	ACRES/UNITS	RATE

AMOUNT	ANV. DATE	EXP. DATE	BILL CYC.	S/C	DISTRICT	NEXT BILL	MISC. DATA	U of M	ACTUAL UNITS
						327204 142565 129535	21		

APPLY REMITTANCE			
ACTION	FUNDSYMBOL	CTY.	AMOUNT
FILING FEE			
RENTAL			
UNEARNED			343
REFUND			
TOTAL			
AMOUNT DUE			

Remarks: 97644
 28040
 28014-15
 28041-2
 27987-8
 27994-28013
 190637-40
 28043-59
 27738-55
 27756-65
 319065-7
 7735-40
 28036-8
 35792-4
 35800-16
 35820-1
 35824-5
 35830-5
 215329-45
 27766-807
 28017-8
 138512-46
 40744
 28542
 2780-57
 27858-965
 28023
 28025-8
 28031-3

Lease in Escrow?
 KGS?
 Auto Escalates?
 Auto Renew?

Of Interest?
 Operating Rights?
 Operator
 Bond Filed?

FOR MMS USE ONLY

BILLEE NUMBER	FOREST REFUGE
OCS SECTION	
CODE	

LAW OFFICES OF
LEO N. SMITH
CASAS ADOBES PROFESSIONAL PLAZA
6985 NORTH ORACLE ROAD
TUCSON, ARIZONA 85704

FAX (602) 797-9770

TELEPHONE (602) 797-0777

May 27, 1993

Arizona State Office
Bureau of Land Management
P.O. Box 16563
Phoenix, AZ 85011

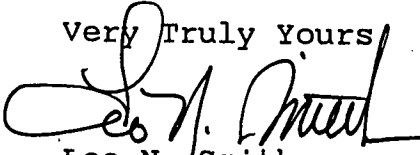
Re: Amended Location Notices - A MC Nos:
27989, 27990, 27991, 27992 & 27993

Gentlemen:

Enclosed for filing pursuant to 43 CFR Part 3830 are copies of five amended location notices for the above-listed unpatented lode mining claims situated in Gila County, Arizona together with this office's check in the amount of \$25.00 as the filing fee.

Thank you for your assistance.

Very Truly Yours



Leo N. Smith

LNS:jh

RECEIVED
BLM AZ STATE OFFICE
MAY 27 10 46 AM '93
PHOENIX, ARIZONA

UNITED STATES
DEPARTMENT OF THE INTERIOR
BUREAU OF LAND MANAGEMENT

RECEIPT AND ACCOUNTING ADVICE

NO. 1901174⁰⁴

WG/AZ

05/27/93

Subject: AMENDMENTS (5)

2 2 12

25.00

Applicant:

LEO N SMITH
6985 N. ORACLE RD.
TUCSON AZ 85704

SAME CK # 2039

Remitter: 797-0777

Assignor:

LEASE MANAGEMENT DATA									
<input type="checkbox"/> NEW <input type="checkbox"/> UPDATE <input type="checkbox"/> PAYMENT									
ORIGINAL SERIAL NO.	ASG.	TYPE	ST.	CTY.	FUND SYMBOL			ACRES/UNITS	RATE
AMC 27989, ET AL									
AMOUNT	ANV. DATE	EXP. DATE	BILL CYC.	S/C	DISTRICT	NEXT BILL	MISC. DATA	U of M	ACTUAL UNITS
ASSIGNMENT SERIAL NO.	ASG.	TYPE	ST.	CTY.	FUND SYMBOL			ACRES/UNITS	RATE
AMOUNT	ANV. DATE	EXP. DATE	BILL CYC.	S/C	DISTRICT	NEXT BILL	MISC. DATA	U of M	ACTUAL UNITS

APPLY REMITTANCE

ACTION	FUND SYMBOL	CTY.	AMOUNT
FILING FEE			
RENTAL			
UNEARNED			
REFUND			
TOTAL			
AMOUNT DUE			

Remarks:

BY:

DATE:

- Lease in Escrow?
 KGS? Of Interest?
 Auto Escalates? Operating Rights?
 Auto Renew? Operator
 Bond Filed?

FOR MMS USE ONLY

BILLEE	FOREST REFUGE
NUMBER	
OCS SECTION	
CODE	

AZ CORP. COMMISSION
FOR THE STATE OF AZ.
DELIVERED

FEB 17 1 33 PM '87

FILED BY *C. Law/Birdge*
DATE FILED *12-3-10-87*
TERM _____
DATE _____ TIME _____

PINTO VALLEY COPPER CORPORATION F-029569-5
MERGING INTO
MAGMA COPPER COMPANY F-012882-0

RECEIVED
B.L.M. AZ STATE OFFICE

JUN 04 1987

7:45 A.M.
PHOENIX, ARIZONA

RECEIVED
B.L.M. AZ STATE OFFICE

JUN 04 1987

7:45 A.M.
PHOENIX, ARIZONA

FILED

NOV 5 1988

8:45 AM

CERTIFICATE OF MERGER

OF
PINTO VALLEY COPPER CORPORATION

F-029509-5

INTO

MAGMA COPPER COMPANY

Pursuant to Section 251 of the General
Corporation Law of the State of Delaware

[Signature]
SECRETARY OF STATE

Magma Copper Company ("Magma"), a corporation organized and existing under the laws of the State of Delaware, desiring to merge Pinto Valley Copper Corporation, does hereby certify the following:

FIRST: The names of the constituent corporations to the Merger are Magma Copper Company, a corporation organized and existing under the laws of the State of Delaware and Pinto Valley Copper Corporation, a corporation organized and existing under the laws of the State of Delaware.

SECOND: An Agreement and Plan of Merger has been approved, adopted, certified, executed and acknowledged by each of the constituent corporations in accordance with Section 251(c) of the General Corporation Law of the State of Delaware.

THIRD: Magma Copper Company shall be the surviving corporation upon the effectiveness of the Merger.

FOURTH: The Certificate of Incorporation of Magma Copper Company shall be the Certificate of Incorporation of the surviving corporation upon the effectiveness of the Merger until thereafter amended as provided by law.

FIFTH: The Merger shall be effective when filed with the Secretary of the State of Delaware.

SIXTH: The executed Agreement and Plan of Merger is on file at the principal place of business of the surviving corporation, the address of which is San Manuel, Arizona 85631.

SEVENTH: A copy of the Agreement and Plan of Merger will be furnished by the surviving corporation, on request and without cost, to any stockholder of any constituent corporation.

Dated: November 3, 1986

By

Robert M. Keen

Chairman

RECEIVED

B.L.M. AZ STATE OFFICE

JUN 04 1987

7:45 A.M.

PHOENIX, ARIZONA

Attest:

H. D. Potter

H. D. Potter
Assistant Secretary


[Corporate Seal]

STATE OF NEW YORK }
 } ss.:
COUNTY OF NEW YORK)

On this 3rd day of November, 1986, personally came before me, a Notary Public in and for the County and State aforesaid, H. David Potter, the Assistant Secretary of Magma Copper Company, a Delaware corporation, and he duly executed the foregoing instrument before me and severally acknowledged the said instrument to be act and deed of said corporation and the facts stated therein to be true; that the signatures of the said officers are in the handwriting of each of said officers respectively; and that the seal affixed to said instrument is the corporate seal of said corporation.

IN WITNESS WHEREOF, I have hereunto set my hand and seal of office the day and year aforesaid.

[Seal]



Vicki G. Wright

Notary Public

VICKI G. WRIGHT
NOTARY PUBLIC, State of New York
No. 30-4671342
Qualified in Nassau County
Commission Expires August 31, 1989

RECEIVED
B.L.M. AZ STATE OFFICE

JUN 04 1987

7:45 A.M.
PHOENIX, ARIZONA

ARIZONA CORPORATION COMMISSION
CORPORATIONS DIVISION

TO: TWITTY, SIEVWRIGHT & MILLS
ATTN: HOWARD A TWITTY

DATE: MARCH 10, 1987

RE: ANNUAL REPORT FILING FOR PINTO VALLEY COPPER CORPORATION

The enclosed Annual Report does not need to be filed. Since the merger has been filed as of today. (copy of merger enclosed)

Examiner Technician
Corporations Division
255-3135

P. O. Box 6019
Phoenix, AZ 85005

1200 West Washington
Phoenix, AZ 85007

RECEIVED
B.L.M. AZ STATE OFFICE

JUN 04 1987

7:45 A.M.
PHOENIX, ARIZONA

MAGMA COPPER COMPANY
PINTO VALLEY DIVISION

April 1, 1987

Bureau of Land Management
Arizona State Office
Siete Square Building
3707 North 7th Street
Phoenix, Arizona 85014

RECEIVED
B.L.M. AZ STATE OFFICE

APR 03 1987

1:45 P.M.
PHOENIX, ARIZONA

Gentlemen:


On November 3, 1986, ownership of the real property, facilities and equipment of Pinto Valley Copper Corporation was merged into Magma Copper Company.

This letter is to request a name change for the enclosed list of unpatented lode mining claims and unpatented millsites currently held by Pinto Valley Copper Corporation to Magma Copper Company, Pinto Valley Division.

A copy of the merger is enclosed.

Should you have any questions regarding this matter, please contact me.

Sincerely,



Ruben A. Santellanes
Property Analyst

RAS/js

Enclosures

cc: Messrs. W. G. Martin
J. E. Chapman
A. Acosta

merger agreement filed in AMC 7735

7735
27738
35792
40744
97634
129535
138512
142565
190837
215329

BOX 100
MIAMI, ARIZONA 85539
(602) 425-7611

The United States of America

To all to whom these presents shall come, Greeting:

WHEREAS

Pinto Valley Copper Corporation

is entitled to a Patent pursuant to the General Mining Laws, R.S. 2337, as amended; 30 U.S.C. 42a, for the Peak No. 1 Millsite, for the following described lands:

Gila and Salt River Meridian, Arizona

T. 2 N., R. 13 E.,

Unsur. Sec. 26,

M.S. 4831

embracing 5.00 acres in the Globe (Pinto Valley) Mining District, Gila County, Arizona;

NOW KNOW YE, That there is, therefore, granted by the UNITED STATES unto the above named claimant the said mill site, above described; TO HAVE AND TO HOLD the said premises with all the rights, privileges, immunities, and appurtenances, of whatsoever nature, thereunto belonging, unto the said claimant, their successors and assigns, forever;

Patent Number

02-86-0024

4-11-1986 ENTERED IN COMPUTER ANK

A 21034

EXCEPTING AND RESERVING TO THE UNITED STATES:

A right-of-way thereon for ditches
and canals constructed by the
authority of the United States.


(Act of August 30, 1890, 26 Stat.
391; 43 U.S.C. 945).

[SEAL]

IN TESTIMONY WHEREOF, the undersigned authorized officer of the
Bureau of Land Management, in accordance with the provisions
of the Act of June 17, 1948 (62 Stat. 476), has, in the name of the
United States, caused these letters to be made Patent, and the
Seal of the Bureau to be hereunto affixed.

GIVEN under my hand, in Phoenix, Arizona
the THIRD day of APRIL in the year
of our Lord one thousand nine hundred and EIGHTY-SIX
and of the Independence of the United States the two hundred
and TENTH

By


Deputy State Director, Operations

Patent Number

02 - 86 - 0024

AMC 28022

Form 1860-9
(June 1984)
A 21035

The United States of America

To all to whom these presents shall come, Greeting:

WHEREAS

Pinto Valley Copper Corporation

is entitled to a Patent pursuant to the General Mining Laws, R.S. 2337, as amended; 30 U.S.C. 42a, for the Peak No. 2 Millsite, for the following described lands:

Gila and Salt River Meridian, Arizona

T. 2 N., R. 13 E.,

Unsur. Sec. 26,

M.S. 4832

embracing 5.00 acres in the Globe (Pinto Valley) Mining District, Gila County, Arizona;

NOW KNOW YE, That there is, therefore, granted by the UNITED STATES unto the above named claimant the said mill site, above described; TO HAVE AND TO HOLD the said premises with all the rights, privileges, immunities, and appurtenances, of whatsoever nature, thereunto belonging, unto the said claimant, their successors and assigns, forever;

Patent Number

02 - 86 - 0025

4-11-1986 ENTERED IN COMPUTER *AK*

A 21035

EXCEPTING AND RESERVING TO THE UNITED STATES:


A right-of-way thereon for ditches
and canals constructed by the
authority of the United States.

(Act of August 30, 1890, 26 Stat.
391; 43 U.S.C. 945).

[SEAL]

IN TESTIMONY WHEREOF, the undersigned authorized officer of the
Bureau of Land Management, in accordance with the provisions
of the Act of June 17, 1948 (62 Stat. 476), has, in the name of the
United States, caused these letters to be made Patent, and the
Seal of the Bureau to be hereunto affixed.

GIVEN under my hand, in Phoenix, Arizona
the THIRD day of APRIL in the year
of our Lord one thousand nine hundred and EIGHTY-SIX
and of the Independence of the United States the two hundred
and TENTH

By 
Deputy State Director, Operations

Patent Number 02-86-0025

A 21036

The United States of America

To all to whom these presents shall come, Greeting:

Amc 28024

WHEREAS

Pinto Valley Copper Corporation

is entitled to a Patent pursuant to the General Mining Laws, R.S. 2337, as amended; 30 U.S.C. 42a, for the Peak No. 6 Millsite, for the following described lands:

Gila and Salt River Meridian, Arizona

T. 2 N., R. 13 E.,

Unsur. Sec. 34,

M.S. 4833

embracing 5.00 acres in the Globe (Pinto Valley) Mining District, Gila County, Arizona;

NOW KNOW YE, That there is, therefore, granted by the UNITED STATES unto the above named claimant the said mill site, above described; TO HAVE AND TO HOLD the said premises with all the rights, privileges, immunities, and appurtenances, of whatsoever nature, thereunto belonging, unto the said claimant, their successors and assigns, forever;

4-11-1986 ENTERED IN COMPUTER *AK*

Patent Number

02-86-0020

A 21036

EXCEPTING AND RESERVING TO THE UNITED STATES:

A right-of-way thereon for ditches
and canals constructed by the
authority of the United States.

(Act of August 30, 1890, 26 Stat.
391; 43 U.S.C. 945).

[SEAL]

IN TESTIMONY WHEREOF, the undersigned authorized officer of the
Bureau of Land Management, in accordance with the provisions
of the Act of June 17, 1948 (62 Stat. 476), has, in the name of the
United States, caused these letters to be made Patent, and the
Seal of the Bureau to be hereunto affixed.

GIVEN under my hand, in Phoenix, Arizona
the THIRD day of APRIL in the year
of our Lord one thousand nine hundred and EIGHTY-SIX
and of the Independence of the United States the two hundred
and TENTH.

By 
Deputy State Director, Operations

Patent Number 02-86-0026

The United States of America

To all to whom these presents shall come, Greeting:

WHEREAS

Pinto Valley Copper Corporation

is entitled to a Patent pursuant to the General Mining Laws, R.S. 2337, as amended; 30 U.S.C. 42a, for the Peak No. 11 Millsite, for the following described lands:

Gila and Salt River Meridian, Arizona

T. 2 N., R. 13 E.,

Unsur. Sec. 23,

M.S. 4834

embracing 5.00 acres in the Globe (Pinto Valley) Mining District, Gila County, Arizona;

NOW KNOW YE, That there is, therefore, granted by the UNITED STATES unto the above named claimant the said mill site, above described; TO HAVE AND TO HOLD the said premises with all the rights, privileges, immunities, and appurtenances, of whatsoever nature, thereunto belonging, unto the said claimant, their successors and assigns, forever;

Patent Number

4-11-1986 ENTERED IN COMPUTER AH

02 - 86 - 0027

A 21037

EXCEPTING AND RESERVING TO THE UNITED STATES:


A right-of-way thereon for ditches
and canals constructed by the
authority of the United States.

(Act of August 30, 1890, 26 Stat.
391; 43 U.S.C. 945).

[SEAL]

IN TESTIMONY WHEREOF, the undersigned authorized officer of the
Bureau of Land Management, in accordance with the provisions
of the Act of June 17, 1948 (62 Stat. 476), has, in the name of the
United States, caused these letters to be made Patent, and the
Seal of the Bureau to be hereunto affixed.

GIVEN under my hand, in Phoenix, Arizona
the THIRD day of APRIL in the year
of our Lord one thousand nine hundred and EIGHTY-SIX
and of the Independence of the United States the two hundred
and TENTH.

By 
Deputy State Director, Operations

Patent Number 02-86-0027

The United States of America

To all to whom these presents shall come, Greeting:

WHEREAS

Pinto Valley Copper Corporation

is entitled to a Patent pursuant to the General Mining Laws, R.S. 2337, as amended; 30 U.S.C. 42a, for the Peak No. 13 Millsite, for the following described lands:

Gila and Salt River Meridian, Arizona

T. 2 N., R. 13 E.,

Unsur. Sec. 26,

M.S. 4835

embracing 5.00 acres in the Globe (Pinto Valley) Mining District, Gila County, Arizona;

NOW KNOW YE, That there is, therefore, granted by the UNITED STATES unto the above named claimant the said mill site, above described; TO HAVE AND TO HOLD the said premises with all the rights, privileges, immunities, and appurtenances, of whatsoever nature, thereunto belonging, unto the said claimant, their successors and assigns, forever;

Patent Number

02 - 86 - 0028

4-11-1986 ENTERED IN COMPUTER AK

A 21038

EXCEPTING AND RESERVING TO THE UNITED STATES:


A right-of-way thereon for ditches
and canals constructed by the
authority of the United States.

(Act of August 30, 1890, 26 Stat.
391; 43 U.S.C. 945).

[SEAL]

IN TESTIMONY WHEREOF, the undersigned authorized officer of the
Bureau of Land Management, in accordance with the provisions
of the Act of June 17, 1948 (62 Stat. 476), has, in the name of the
United States, caused these letters to be made Patent, and the
Seal of the Bureau to be hereunto affixed.

GIVEN under my hand, in Phoenix, Arizona
the THIRD day of APRIL in the year
of our Lord one thousand nine hundred and EIGHTY-SIX
and of the Independence of the United States the two hundred
and TENTH

By 
Deputy State Director, Operations

Patent Number _____

02 - 86 - 0028

The United States of America

To all to whom these presents shall come, Greeting:

WHEREAS

Pinto Valley Copper Corporation

is entitled to a Patent pursuant to the General Mining Laws, R.S. 2337, as amended; 30 U.S.C. 42a, for the Peak No. 18 Millsite, for the following described lands:

Gila and Salt River Meridian, Arizona

T. 2 N., R. 13 E.,

Unsur. Sec. 27,

M.S. 4836

embracing 5.00 acres in the Globe (Pinto Valley) Mining District, Gila County, Arizona;

NOW KNOW YE, That there is, therefore, granted by the UNITED STATES unto the above named claimant the said mill site, above described; TO HAVE AND TO HOLD the said premises with all the rights, privileges, immunities, and appurtenances, of whatsoever nature, thereunto belonging, unto the said claimant, their successors and assigns, forever;

4-11-1986 ENTERED IN COMPUTER AN

Patent Number

02 - 86 - 0029

A 21039

EXCEPTING AND RESERVING TO THE UNITED STATES:


A right-of-way thereon for ditches
and canals constructed by the
authority of the United States.

(Act of August 30, 1890, 26 Stat.
391; 43 U.S.C. 945).

[SEAL]

IN TESTIMONY WHEREOF, the undersigned authorized officer of the
Bureau of Land Management, in accordance with the provisions
of the Act of June 17, 1948 (62 Stat. 476), has, in the name of the
United States, caused these letters to be made Patent, and the
Seal of the Bureau to be hereunto affixed.

GIVEN under my hand, in Phoenix, Arizona
the THIRD day of APRIL in the year
of our Lord one thousand nine hundred and EIGHTY-SIX
and of the Independence of the United States the two hundred
and TENTH

By 
Deputy State Director, Operations

Patent Number 02-86-0029

A 21040

The United States of America

To all to whom these presents shall come, Greeting:

WHEREAS

Pinto Valley Copper Corporation

is entitled to a Patent pursuant to the General Mining Laws, R.S. 2337, as amended; 30 U.S.C. 42a, for the Peak No. 21 Millsite, for the following described lands:

Gila and Salt River Meridian, Arizona

T. 2 N., R. 13 E.,

Unsur. Sec. 28,

M.S. 4837

embracing 5.00 acres in the Globe (Pinto Valley) Mining District, Gila County, Arizona;

NOW KNOW YE, That there is, therefore, granted by the UNITED STATES unto the above named claimant the said mill site, above described; TO HAVE AND TO HOLD the said premises with all the rights, privileges, immunities, and appurtenances, of whatsoever nature, thereunto belonging, unto the said claimant, their successors and assigns, forever;

Patent Number

02 - 86 - 0030

4-11-1986 ENTERED IN COMPUTER A/H

A 21040

EXCEPTING AND RESERVING TO THE UNITED STATES:


A right-of-way thereon for ditches
and canals constructed by the
authority of the United States.

(Act of August 30, 1890, 26 Stat.
391; 43 U.S.C. 945).

[SEAL]

IN TESTIMONY WHEREOF, the undersigned authorized officer of the
Bureau of Land Management, in accordance with the provisions
of the Act of June 17, 1948 (62 Stat. 476), has, in the name of the
United States, caused these letters to be made Patent, and the
Seal of the Bureau to be hereunto affixed.

GIVEN under my hand, in Phoenix, Arizona
the THIRD day of APRIL in the year
of our Lord one thousand nine hundred and EIGHTY-SIX
and of the Independence of the United States the two hundred
and TENTH

By 
Deputy State Director, Operations

Patent Number

02 - 86 - 0030

AMC 28039

The United States of America

To all to whom these presents shall come, Greeting:

WHEREAS

Pinto Valley Copper Corporation

is entitled to a Patent pursuant to the General Mining Laws, R.S. 2337, as amended; 30 U.S.C. 42a, for the PEAK 26, for the following described lands:

Gila and Salt River Meridian, Arizona

T. 1 N., R. 13 E.,

Unsur. Sec. 23,

M.S. 4838

embracing 5.00 acres in the Globe (Pinto Valley) Mining District, Gila County, Arizona;

NOW KNOW YE, That there is, therefore, granted by the UNITED STATES unto the above named claimant the said mill site, above described; TO HAVE AND TO HOLD the said premises with all the rights, privileges, immunities, and appurtenances, of whatsoever nature, thereunto belonging, unto the said claimant, their successors and assigns, forever;

Patent Number

02 - 86 - 0031

4-11-96 RECORDED IN COMPUTER AX

A 21041

EXCEPTING AND RESERVING TO THE UNITED STATES:


A right-of-way thereon for ditches
and canals constructed by the
authority of the United States.

(Act of August 30, 1890, 26 Stat.
391; 43 U.S.C. 945).

[SEAL]

IN TESTIMONY WHEREOF, the undersigned authorized officer of the
Bureau of Land Management, in accordance with the provisions
of the Act of June 17, 1948 (62 Stat. 476), has, in the name of the
United States, caused these letters to be made Patent, and the
Seal of the Bureau to be hereunto affixed.

GIVEN under my hand, in Phoenix, Arizona
the THIRD day of APRIL in the year
of our Lord one thousand nine hundred and EIGHTY-SIX
and of the Independence of the United States the two hundred
and TENTH

By 
Deputy State Director, Operations

Patent Number _____

02 - 86 - 0031

THIS PART MUST BE COMPLETED AND SIGNED BEFORE PATENT ISSUES

The following mining claim(s) is are hereby approved for patent, subject to the reservation(s) indicated below, embracing _____ acres

NAME OF CLAIM	LAND DESCRIPTION

(Date)

(Approving Officer)

THIS PART MUST BE COMPLETED PRIOR TO ISSUANCE OF SUPPLEMENTAL PATENT ONLY

Final determination having been made concerning the following mining claim(s), this CERTIFICATE is hereby amended to provide for the issuance of a SUPPLEMENTAL PATENT embracing said claim(s), subject to the reservation(s) indicated below, embracing _____ acres

NAME OF CLAIM	LAND DESCRIPTION

(Date)

(Approving Officer)

Exceptions and Reservations

A right-of-way thereon for ditches and canals constructed by the authority of the United States. (Act of August 30, 1890, 26 Stat. 391; 43 U.S.C. 945.)

A MC 28022

Form 1860-1
(October 1978)

UNITED STATES
DEPARTMENT OF THE INTERIOR
BUREAU OF LAND MANAGEMENT

Serial Number
A 21035

Date
January 7, 1986

MINERAL ENTRY FINAL CERTIFICATE

Filing Fees, \$ 25.00	Receipt Number 1017444	Date May 28, 1985
Purchase Money, \$ 25.00	Receipt Number 1158608	Date November 25, 1985

- R. S. 2325; 30 U.S.C. 29
- R. S. 2329, 2331; 30 U.S.C. 35
- R. S. 2337; 30 U.S.C. 42a
- Act of March 18, 1960, 30 U.S.C. 42(b)

On this day Pinto Valley Copper Corporation
c/o Molloy, Jones, Donahue, Trachta, Childers & Mallamo, P.C.
33 North Stone Avenue, Suite 2200
Tucson, Arizona 85702

paid the filing fees and deposited the purchase money in the sum shown above for certain ~~mineral~~ ~~claims~~ ~~and~~ ~~minerals~~ ~~located~~ ~~in~~ ~~the~~ ~~area~~ ~~of~~ ~~the~~ ~~mining~~ ~~claims~~ ~~and~~ ~~minerals~~ ~~known~~ ~~as~~

Peak No. 2 Millsite


Section Unsur. 26 , Township 2 N. , Range 13 E. , GSR Meridian,
embracing 5.00 acres in the Globe (Pinto Valley) Mining District
County Gila , State Arizona ,

and more particularly described in Mineral Survey Number 4832

EXPRESSLY EXCEPTING AND EXCLUDING from said purchase all that portion of the ground ~~embraced~~ ~~by~~ ~~the~~ ~~mining~~ ~~claims~~ ~~and~~ ~~minerals~~ ~~located~~ ~~in~~ ~~the~~ ~~area~~ ~~of~~ ~~the~~ ~~mining~~ ~~claims~~ ~~and~~ ~~minerals~~ ~~known~~ ~~as~~

None

THEREFORE: Patent may issue if all is found regular and upon demonstration and verification of a valid discovery of a valuable mineral deposit and subject to the reservations, exceptions, and restrictions noted herein.


(Signature of Authorized Officer)

January 7, 1986
(Date)

Chief, Branch of Lands & Minerals Operations
(Title)

THIS PART MUST BE COMPLETED AND SIGNED BEFORE PATENT ISSUES

The following mining claim(s) is are hereby approved for patent, subject to the reservation(s) indicated below, embracing _____ acres

NAME OF CLAIM	LAND DESCRIPTION

(Date)

(Approving Officer)

THIS PART MUST BE COMPLETED PRIOR TO ISSUANCE OF SUPPLEMENTAL PATENT ONLY

Final determination having been made concerning the following mining claim(s), this CERTIFICATE is hereby amended to provide for the issuance of a SUPPLEMENTAL PATENT embracing said claim(s), subject to the reservation(s) indicated below, embracing _____ acres

NAME OF CLAIM	LAND DESCRIPTION

(Date)

(Approving Officer)

Exceptions and Reservations

A right-of-way thereon for ditches and canals constructed by the authority of the United States. (Act of August 30, 1890, 26 Stat. 391; 43 U.S.C. 945.)

AMC 28024

SUBJECT TO FIELD EXAMINATION BY A REPRESENTATIVE OF THE U. S. GOVERNMENT.

Form 1860-1
(October 1978)

UNITED STATES
DEPARTMENT OF THE INTERIOR
BUREAU OF LAND MANAGEMENT

Serial Number

A 21036

Date

January 7, 1986

MINERAL ENTRY FINAL CERTIFICATE

Filing Fees, \$

25.00

Receipt Number

1017445

Date

May 28, 1985

Purchase Money, \$

25.00

Receipt Number

1158609

Date

November 25, 1985

- R. S. 2325; 30 U.S.C. 29
- R. S. 2329, 2331; 30 U.S.C. 35
- R. S. 2337; 30 U.S.C. 42a
- Act of March 18, 1960, 30 U.S.C. 42(b)

On this day Pinto Valley Copper Corporation
 c/o Molloy, Jones, Donahue, Trachta, Childers & Mallamo, P.C.
 33 North Stone Avenue, Suite 2200
 Tucson, Arizona 85702

paid the filing fees and deposited the purchase money in the sum shown above for certain ~~XXXXXX~~ millsite known as

Peak No. 6 Millsite

Section Unsur. 34 , Township 2 N. , Range 13 E. , GSR Meridian,


County Gila , State Arizona

embracing 5.00 acres in the Globe (Pinto Valley) Mining District
 and more particularly described in Mineral Survey Number 4833

EXPRESSLY EXCEPTING AND EXCLUDING from said purchase all that portion of the ground ~~embraces~~ mining claim(s) or survey(s) designated as Survey(s) Number(s)

None

THEREFORE: Patent may issue if all is found regular and upon demonstration and verification of a valid discovery of a valuable mineral deposit and subject to the reservations, exceptions, and restrictions noted herein.


 (Signature of Authorized Officer)

January 7, 1986

(Date)

Chief, Branch of Lands & Minerals Operations

(Title)

THIS PART MUST BE COMPLETED AND SIGNED BEFORE PATENT ISSUES

The following mining claim(s) is are hereby approved for patent, subject to the reservation(s) indicated below, embracing _____ acres

NAME OF CLAIM	LAND DESCRIPTION

(Date)

(Approving Officer)

THIS PART MUST BE COMPLETED PRIOR TO ISSUANCE OF SUPPLEMENTAL PATENT ONLY

Final determination having been made concerning the following mining claim(s), this CERTIFICATE is hereby amended to provide for the issuance of a SUPPLEMENTAL PATENT embracing said claim(s), subject to the reservation(s) indicated below, embracing _____ acres

NAME OF CLAIM	LAND DESCRIPTION

(Date)

(Approving Officer)

Exceptions and Reservations

A right-of-way thereon for ditches and canals constructed by the authority of the United States. (Act of August 30, 1890, 26 Stat. 391; 43 U.S.C. 945.)

Form 1860-1
(October 1978)

UNITED STATES
DEPARTMENT OF THE INTERIOR
BUREAU OF LAND MANAGEMENT

Serial Number

A 21037

Date January 7, 1986

MINERAL ENTRY FINAL CERTIFICATE

Filing Fees, \$ 25.00	Receipt Number 1017446	Date May 28, 1985
Purchase Money, \$ 25.00	Receipt Number 1158610	Date November 25, 1985

- R. S. 2325; 30 U.S.C. 29
- R. S. 2329, 2331; 30 U.S.C. 35
- R. S. 2337; 30 U.S.C. 42a
- Act of March 18, 1960, 30 U.S.C. 42(b)

On this day **Pinto Valley Copper Corporation**
c/o Molloy, Jones, Donahue, Trachta, Childers & Mallamo, P.C.
33 North Stone Avenue, Suite 2200
Tucson, Arizona 85702

paid the filing fees and deposited the purchase money in the sum shown above for certain ~~XXXXXX~~ millsite known as

Peak No. 11 Millsite


Section Unsur. 23 , Township 2 N. , Range 13 E. , GSR Meridian,
embracing 5.00 acres in the Globe (Pinto Valley) Mining District
County Gila , State Arizona

and more particularly described in Mineral Survey Number 4834

EXPRESSLY EXCEPTING AND EXCLUDING from said purchase all that portion of the ground ~~XXXXXX~~

None

THEREFORE: Patent may issue if all is found regular and upon demonstration and verification of a valid discovery of a valuable mineral deposit and subject to the reservations, exceptions, and restrictions noted herein.



(Signature of Authorized Officer)

January 7, 1986

(Date)

Chief, Branch of Lands & Minerals Operations

(Title)

THIS PART MUST BE COMPLETED AND SIGNED BEFORE PATENT ISSUES

The following mining claim(s) is are hereby approved for patent, subject to the reservation(s) indicated below, embracing _____ acres

NAME OF CLAIM	LAND DESCRIPTION

(Date)

(Approving Officer)

THIS PART MUST BE COMPLETED PRIOR TO ISSUANCE OF SUPPLEMENTAL PATENT ONLY

Final determination having been made concerning the following mining claim(s), this CERTIFICATE is hereby amended to provide for the issuance of a SUPPLEMENTAL PATENT embracing said claim(s), subject to the reservation(s) indicated below, embracing _____ acres

NAME OF CLAIM	LAND DESCRIPTION
U.S. GEOLOGICAL SURVEY 18 1/2 ACRES	S. 34 18 1/2 ACRES

(Date)

(Approving Officer)

Exceptions and Reservations

A right-of-way thereon for ditches and canals constructed by the authority of the United States. (Act of August 30, 1890, 26 Stat. 391; 43 U.S.C. 945.)

THIS PART MUST BE COMPLETED AND SIGNED BEFORE PATENT ISSUES

The following mining claim(s) is are hereby approved for patent, subject to the reservation(s) indicated below, embracing _____ acres

NAME OF CLAIM	LAND DESCRIPTION

(Date)

(Approving Officer)

THIS PART MUST BE COMPLETED PRIOR TO ISSUANCE OF SUPPLEMENTAL PATENT ONLY

Final determination having been made concerning the following mining claim(s), this CERTIFICATE is hereby amended to provide for the issuance of a SUPPLEMENTAL PATENT embracing said claim(s), subject to the reservation(s) indicated below, embracing _____ acres

NAME OF CLAIM	LAND DESCRIPTION

(Date)

(Approving Officer)

Exceptions and Reservations

A right-of-way thereon for ditches and canals constructed by the authority of the United States. (Act of August 30, 1890, 26 Stat. 391; 43 U.S.C. 945.)

A MC 28034

Form 1860-1
(October 1978)

UNITED STATES
DEPARTMENT OF THE INTERIOR
BUREAU OF LAND MANAGEMENT

Serial Number

A 21039

Date

January 7, 1986

MINERAL ENTRY FINAL CERTIFICATE

Filing Fees, \$ 25.00	Receipt Number 1017448	Date May 28, 1985
Purchase Money, \$ 25.00	Receipt Number 1158612	Date November 25, 1985

- R. S. 2325; 30 U.S.C. 29
- R. S. 2329, 2331; 30 U.S.C. 35
- R. S. 2337; 30 U.S.C. 42a
- Act of March 18, 1960, 30 U.S.C. 42(b)

On this day Pinto Valley Copper Corporation
c/o Molloy, Jones, Donahue, Trachta, Childers & Mallamo, P.C.
33 North Stone Avenue, Suite 2200
Tucson, Arizona 85702

paid the filing fees and deposited the purchase money in the sum shown above for certain ~~mining claim(s) and millsite~~ known as

Peak No. 18 Millsite

Section Unsur. 27 , Township 2 N. , Range 13 E. , GSR Meridian,


County Gila , State Arizona

embracing 5.00 acres in the Globe (Pinto Valley) Mining District
and more particularly described in Mineral Survey Number 4836

EXPRESSLY EXCEPTING AND EXCLUDING from said purchase all that portion of the ground ~~embraced in~~
~~mining claim(s) or survey(s) designated as Survey(s) Number(s)~~

None

THEREFORE: Patent may issue if all is found regular and upon demonstration and verification of a valid discovery
of a valuable mineral deposit and subject to the reservations, exceptions, and restrictions noted herein.



(Signature of Authorized Officer)

January 7, 1986
(Date)

Chief, Branch of Lands & Minerals Operations
(Title)

THIS PART MUST BE COMPLETED AND SIGNED BEFORE PATENT ISSUES

The following mining claim(s) is are hereby approved for patent, subject to the reservation(s) indicated below, embracing _____ acres

NAME OF CLAIM	LAND DESCRIPTION

(Date) _____

(Approving Officer) _____

THIS PART MUST BE COMPLETED PRIOR TO ISSUANCE OF SUPPLEMENTAL PATENT ONLY

Final determination having been made concerning the following mining claim(s), this CERTIFICATE is hereby amended to provide for the issuance of a SUPPLEMENTAL PATENT embracing said claim(s), subject to the reservation(s) indicated below, embracing _____ acres

NAME OF CLAIM	LAND DESCRIPTION

(Date) _____

(Approving Officer) _____

Exceptions and Reservations

A right-of-way thereon for ditches and canals constructed by the authority of the United States. (Act of August 30, 1890, 26 Stat. 391; 43 U.S.C. 945.)

Form 1860-1
(October 1978)

UNITED STATES
DEPARTMENT OF THE INTERIOR
BUREAU OF LAND MANAGEMENT

Serial Number
A 21040

Date January 7, 1986

MINERAL ENTRY FINAL CERTIFICATE

Filing Fees, \$ 25.00	Receipt Number 1017449	Date May 28, 1985
Purchase Money, \$ 25.00	Receipt Number 1158613	Date November 25, 1985

- R. S. 2325; 30 U.S.C. 29
- R. S. 2329, 2331; 30 U.S.C. 35
- R. S. 2337; 30 U.S.C. 42a
- Act of March 18, 1960, 30 U.S.C. 42(b)

On this day Pinto Valley Copper Corporation
c/o Molloy, Jones, Donahue, Trachta, Childers & Mallamo, P.C.
33 North Stone Avenue, Suite 2200
Tucson, Arizona 85702

paid the filing fees and deposited the purchase money in the sum shown above for certain ~~XXXXXXXXXXXX~~
~~mining claim(s) and millsite known as~~


Peak No. 21 Millsite

Section unsur. 28 , Township 2N , Range 13E , GSR Meridian,
County Gila , State Arizona
embracing 5.00 acres in the Globe (Pinto Valley) Mining District
and more particularly described in Mineral Survey Number 4837

EXPRESSLY EXCEPTING AND EXCLUDING from said purchase all that portion of the ground ~~embraced in~~
~~mining claim(s) or survey(s) designated as Survey(s) Number(s)~~

None

THEREFORE: Patent may issue if all is found regular and upon demonstration and verification of a valid discovery
of a valuable mineral deposit and subject to the reservations, exceptions, and restrictions noted herein.


(Signature of Authorized Officer)


AA

January 7, 1986
(Date)

Chief, Branch of Lands & Minerals Operations
(Title)

THIS PART MUST BE COMPLETED AND SIGNED BEFORE PATENT ISSUES

The following mining claim(s) is are hereby approved for patent, subject to the reservation(s) indicated below, embracing _____ acres

NAME OF CLAIM	LAND DESCRIPTION

(Date)

(Approving Officer)

THIS PART MUST BE COMPLETED PRIOR TO ISSUANCE OF SUPPLEMENTAL PATENT ONLY

Final determination having been made concerning the following mining claim(s), this CERTIFICATE is hereby amended to provide for the issuance of a SUPPLEMENTAL PATENT embracing said claim(s), subject to the reservation(s) indicated below, embracing _____ acres

NAME OF CLAIM	LAND DESCRIPTION

(Date)

(Approving Officer)

Exceptions and Reservations

A right-of-way thereon for ditches and canals constructed by the authority of the United States. (Act of August 30, 1890, 26 Stat. 391; 43 U.S.C. 945.)

Form 1860-1
(October 1978)

UNITED STATES
DEPARTMENT OF THE INTERIOR
BUREAU OF LAND MANAGEMENT

Serial Number

A 21041

Date

January 7, 1986

MINERAL ENTRY FINAL CERTIFICATE

Filing Fees, \$

25.00

Receipt Number

1017450

Date

May 28, 1985

Purchase Money, \$

25.00

Receipt Number

1158614

Date

November 25, 1985

- R. S. 2325; 30 U.S.C. 29
- R. S. 2329, 2331; 30 U.S.C. 35
- R. S. 2337; 30 U.S.C. 42a
- Act of March 18, 1960, 30 U.S.C. 42(b)

On this day

Pinto Valley Copper Corporation
c/o Molloy, Jones, Donahue, Trachta, Childers & Mallamo, P.C.
33 North Stone Avenue, Suite 2200
Tucson, Arizona 85702

paid the filing fees and deposited the purchase money in the sum shown above for certain ~~XXXXXX~~ mining claims and millsite known as

PEAK 26

Section unsur. 23 , Township 1N , Range 13E , GSR Meridian,

County Gila , State Arizona ,

embracing 5.00 acres in the Globe (Pinto Valley) Mining District
and more particularly described in Mineral Survey Number 4838

EXPRESSLY EXCEPTING AND EXCLUDING from said purchase all that portion of the ground ~~XXXXXX~~ mining claim(s) or survey(s) designated as survey(s) number(s)

None

THEREFORE: Patent may issue if all is found regular and upon demonstration and verification of a valid discovery of a valuable mineral deposit and subject to the reservations, exceptions, and restrictions noted herein.


(Signature of Authorized Officer)



January 7, 1986

(Date)

Chief, Branch of Lands & Minerals Operations

(Title)

1-9-86

ENTERED IN COMPUTER AX

THIS PART MUST BE COMPLETED AND SIGNED BEFORE PATENT ISSUES

The following mining claim(s) is are hereby approved for patent, subject to the reservation(s) indicated below, embracing _____ acres

NAME OF CLAIM	LAND DESCRIPTION

(Date)

(Approving Officer)

THIS PART MUST BE COMPLETED PRIOR TO ISSUANCE OF SUPPLEMENTAL PATENT ONLY

Final determination having been made concerning the following mining claim(s), this CERTIFICATE is hereby amended to provide for the issuance of a SUPPLEMENTAL PATENT embracing said claim(s), subject to the reservation(s) indicated below, embracing _____ acres

NAME OF CLAIM	LAND DESCRIPTION

(Date)

(Approving Officer)

Exceptions and Reservations

A right-of-way thereon for ditches and canals constructed by the authority of the United States. (Act of August 30, 1890, 26 Stat. 391; 43 U.S.C. 945.)

27902

6/16/83

Please change the address of Pinto Valley Copper Corp. from
100 W. Clarendon to P.O. Box 100, Miami, AZ 85539.

Per telephone conversation with Reuben of Pinto Valley Copper Corp.

P. Bailey



United States Department of the Interior

BUREAU OF LAND MANAGEMENT
ARIZONA STATE OFFICE
2400 VALLEY BANK CENTER
PHOENIX, ARIZONA 85073

IN REPLY REFER TO

file
A MC 28039 (943 - NLG)

January 29, 1982

*updated
2-10-82
neg*

CERTIFIED MAIL-RETURN RECEIPT REQUESTED

Mr. O. T. Smith
P.O. Box 2735
Globe, Arizona 85501

\$ 5.00 check/money order enclosed.

The document indicated below was received in this office on
January 28, 1982 and has been associated with the related
case file. Your check/money order is returned herewith because no
fee is required to file the following documents:

- amended location notice
- affidavit of labor performed
- notice of intent to hold
- map
- deed or transfer of ownership
- change of address
- other

If we can be of assistance, please call (602) 261-4183.

Sincerely,

Robert L. Peterson
Chief, Branch of Records
and Data Management

Enclosures:
Regulations

O. T. SMITH

P. O. Box 2735

GLOBE, ARIZONA


January 26, 1982

Bureau of Land Management
2400 Valley Bank Center
Phoenix, Arizona 85073

Dear Sirs:

Enclosed please find amended location notice of the Peak 26
millsite and a check for \$5.00 to pay for the recording of same.

Very truly yours,


O. T. Smith

RECEIVED
B.L.M. AZ STATE OFFICE
JAN 28 10 53 PM '82
PHOENIX, ARIZONA

CITIES SERVICE COMPANY

P. O. BOX 100
MIAMI, ARIZONA 85539

MIAMI OPERATIONS

RECEIVED
B.L.M. AZ STATE OFFICE

(602) 425-7611

MAY 21 1979

May 16, 1979

10:00 A.M.
PHOENIX, ARIZONA

Mrs. Polly Bailey
U. S. Department of the Interior
Bureau of Land Management
2400 Valley Bank Center
Phoenix, Arizona 85703

Dear Mrs. Bailey:

This letter is to confirm our telephone conversation of
May 14, 1979.

Cities Service Co. has abandoned the two lode mining
claims whose names are: Peak No. 96 (AMC 27985) and Peak No.
97 (AMC 27986). We therefore, will not perform any assessment
work for these claims.

Sincerely yours,

Paul G. Francom
Paul G. Francom
Chief Civil Engineer

PGF:gc

NOTICE!!

These documents have been scanned!

Do not place un-scanned documents beneath this notice!

Do not remove this notice from this file!

GPO Jacket No. 560-102
Print Order 61549
Rise Business Services, LLC
Job=AZ15 9/23/2019



Box Number= AZ15274



Claim Begin-End: AMC027738-AMC028059

6 Location Notices-Amendments and Supporting Documents



AZ15274-6

AMC027738-AMC028504

**NO
DOCUMENTS
FOUND**

NO DOCUMENTS FOUND
NO DOCUMENTS FOUND